





RMV Rhein-Mosel Verkehrsgesellschaft mbH, 56068 Koblenz  
Info: DB Regio Bus Rhein-Mosel GmbH, Bahnhofplatz 1 - 3, 56410 Montabaur, ☎ 02602/1586-0, Fax: 02602/1586-50, montabaur@dbregiobus-sw.de



**Rosenmontag, Fastnachtdienstag sowie am Tag nach Christi Himmelfahrt und Fronleichnam Verkehr wie an schulfreien Tagen, Fronleichnam, 01.11. sowie 24.12. und 31.12. Verkehr wie an Sonn- und Feiertagen.**

| Fahrnummer  | Montag bis Freitag |             |             |             |             |             |             |             |             |             |             |             |             |             |             |             |             |             |             |             |             |             |       |
|---|--------------------|-------------|-------------|-------------|-------------|-------------|-------------|-------------|-------------|-------------|-------------|-------------|-------------|-------------|-------------|-------------|-------------|-------------|-------------|-------------|-------------|-------------|-------|
|   | 0460<br>001        | 0116<br>001 | 0116<br>067 | 0116<br>003 | 0460<br>007 | 0460<br>009 | 0460<br>003 | 0460<br>011 | 0460<br>019 | 0116<br>005 | 0116<br>007 | 0460<br>025 | 0460<br>029 | 0116<br>017 | 0116<br>019 | 0116<br>021 | 0116<br>023 | 0460<br>035 | 0460<br>049 | 0116<br>027 | 0116<br>025 | 0116<br>033 |       |
| Verkehrsbeschränkungen                            | S                  | F           | R           | S           | F           | S           | S           | M           | F           | R           | R           | F           | M           | R           | S           | F           | F           | M           | F           | R           | S           | R           |       |
| Anmerkungen                                       | M                  | F           | R           | R           | S           | F           | S           | M           | F           | R           | R           | F           | M           | R           | S           | F           | F           | M           | F           | R           | S           | R           |       |
| <b>Koblenz Hbf (ZOB)</b>                          | 5 48               |             |             |             | 6 36        | 6 44        | 6 20        | 7 43        | 8 32        |             |             | 9 43        | 10 38       |             |             |             |             | 11 43       | 12 25       |             |             |             |       |
| Koblenz Christuskirche                            | 5 51               |             |             |             | 6 39        | 6 47        | 6 23        | 7 46        | 8 34        |             |             | 9 46        | 10 41       |             |             |             |             | 11 46       | 12 27       |             |             |             |       |
| Koblenz Zentralplatz/Forum/Clemensstr.            | 5 54               |             |             |             | 6 42        | 6 50        | 6 26        | 7 49        | 8 38        |             |             | 9 49        | 10 44       |             |             |             |             | 11 49       | 12 30       |             |             |             |       |
| Koblenz Stadttheater/Schloss                      | 5 56               |             |             |             | 6 44        | 6 52        | 6 28        | 7 51        | 8 40        |             |             | 9 51        | 10 46       |             |             |             |             | 11 51       | 12 31       |             |             |             |       |
| Koblenz Rhein-Mosel-Halle                         | 5 57               |             |             |             | 6 45        | 6 53        | 6 30        | 7 52        | 8 41        |             |             | 9 52        | 10 47       |             |             |             |             | 11 52       | 12 33       |             |             |             |       |
| Koblenz Kapuzinerplatz/Fähre                      | 6 00               |             |             |             | 6 47        | 6 56        | 6 33        | 7 55        | 8 44        |             |             | 9 55        | 10 50       |             |             |             |             | 11 55       | 12 36       |             |             |             |       |
| Koblenz Ehrenbreitstein Bf.                       | 6 01               |             |             |             | 6 48        | 6 57        | 6 34        | 7 56        | 8 45        |             |             | 9 56        | 10 51       |             |             |             |             | 11 56       | 12 37       |             |             |             |       |
| Koblenz Ehrenbreitstein Festungsaufzug/DJH        | 6 02               |             |             |             | 6 49        | 6 58        | 6 35        | 7 57        | 8 46        |             |             | 9 57        | 10 52       |             |             |             |             | 11 57       | 12 38       |             |             |             |       |
| Neudorf Bergstraße                                | 6 03               |             |             |             | 6 50        | 6 59        | 6 36        | 7 58        | 8 47        |             |             | 9 58        | 10 53       |             |             |             |             | 11 58       | 12 39       |             |             |             |       |
| Koblenz Neudorfer Weg                             | 6 03               |             |             |             | 6 50        | 6 59        | 6 37        | 7 58        | 8 48        |             |             | 9 58        | 10 53       |             |             |             |             | 11 58       | 12 39       |             |             |             |       |
| Koblenz-Niederberg Kirche                         | 6 04               |             |             |             | 6 51        | 7 00        | 6 38        | 7 59        | 8 49        |             |             | 9 59        | 10 54       |             |             |             |             | 11 59       | 12 41       |             |             |             |       |
| Koblenz-Arenberg Kloster                          | 6 06               |             |             |             | 6 53        | 7 02        | 6 40        | 8 01        | 8 50        |             |             | 10 02       | 10 57       |             |             |             |             | 12 01       | 12 47       |             |             |             |       |
| Koblenz-Arenberg Pfarrer-Kraus-Str./L127          | 6 07               |             |             |             | 6 54        | 7 03        | 6 41        | 8 02        | 8 51        |             |             | 10 03       | 10 58       |             |             |             |             | 12 02       | 12 48       |             |             |             |       |
| Koblenz-Immendorf Reuschweg                       | 6 08               |             |             |             | 6 56        | 7 04        | 6 43        | 8 03        | 8 52        |             |             | 10 04       | 10 59       |             |             |             |             | 12 03       | 12 50       |             |             |             |       |
| Denzerheide                                       | 6 10               |             |             |             | 6 57        | 7 06        | 6 45        | 8 05        | 8 53        |             |             | 10 06       | 11 01       |             |             |             |             | 12 05       | 12 52       |             |             |             |       |
| Neuhäusel Hauptstraße                             | 6 14               |             |             |             | 7 16        | 7 10        | 7 09        | 8 15        | 9 04        |             |             | 10 10       | 11 05       |             |             |             |             | 12 09       | 13 10       |             |             |             |       |
| Butterweg   | 6 18               |             |             |             | 7 19        | 7 14        | 7 12        | 8 19        | 9 07        |             |             | 10 14       | 11 09       |             |             |             |             | 12 13       | 13 13       |             |             |             |       |
| Horresen Abzw.                                    | 6 23               |             |             |             | 7 24        | 7 19        | 7 17        | 8 23        | 9 12        |             |             | 10 19       | 11 14       |             |             |             |             | 12 18       | 13 16       |             |             |             |       |
| Montabaur Quartier Süd                            | 6 26               |             |             |             | 7 28        | 7 21        | 7 20        | 8 26        | 9 15        |             |             | 10 22       | 11 17       |             |             |             |             | 12 21       | 13 19       |             |             |             |       |
| Montabaur Kreishaus                               | 6 27               |             |             |             | 7 29        | 7 22        | 7 21        | 8 27        | 9 16        |             |             | 10 23       | 11 18       |             |             |             |             | 12 22       | 13 20       |             |             |             |       |
| Montabaur Konr.-Adenauer-Pl                       | 6 30               | 6 38        | 6 38        |             | 7 32        | 7 25        | 7 24        | 8 30        | 9 19        | 9 25        |             | 10 26       | 11 21       | 11 25       | 11 25       |             |             | 12 25       | 13 23       | 13 30       | 13 30       |             |       |
| Montabaur Bahnhofstraße                           | 6 31               | 6 39        | 6 39        |             | 7 33        | 7 26        | 7 25        | 8 31        | 9 20        | 9 26        |             | 10 27       | 11 22       | 11 26       | 11 26       |             |             | 12 26       | 13 24       | 13 31       | 13 31       |             |       |
| Montabaur Schulzentrum                            |                    |             |             |             |             | 7 32        | 7 35        |             |             |             |             |             |             |             | 11 28       |             |             |             |             |             |             | 13 33       |       |
| <b>Montabaur Bahnhof/FOM</b>                      | 6 35               | 6 43        | 6 43        |             | 7 36        | 7 30        | 7 29        | 8 35        | 9 25        | 9 30        |             | 10 31       | 11 26       | 11 30       | 11 30       |             |             | 12 30       | 13 27       | 13 35       | 13 35       |             |       |
| Heiligenroth Abzw.                                |                    | 6 48        | 6 48        |             |             |             |             |             |             | 9 35        |             |             |             |             | 11 35       | 11 35       |             |             |             |             | 13 40       | 13 40       |       |
| Boden   |                    | 6 51        | 6 51        |             |             |             |             |             |             | 9 38        |             |             |             |             | 11 38       | 11 38       |             |             |             |             | 13 43       | 13 43       |       |
| Meudt Kirchstraße                                 |                    | 6 55        | 6 55        |             |             |             |             |             |             | 9 42        |             |             |             |             | 11 42       | 11 42       |             |             |             |             | 13 47       | 13 47       |       |
| Meudt-Eisen                                       |                    | 6 57        | 6 57        |             |             |             |             |             |             | 9 44        |             |             |             |             | 11 44       | 11 44       |             |             |             |             | 13 49       | 13 49       |       |
| Herschbach (OWw) L300                             |                    | 7 00        | 7 00        |             |             |             |             |             |             | 9 47        |             |             |             |             | 11 47       | 11 47       |             |             |             |             | 13 52       | 13 52       |       |
| Guckheim Busbucht                                 |                    | 7 05        | 7 05        |             |             |             |             |             |             | 9 52        |             |             |             |             | 11 52       | 11 52       |             |             |             |             | 13 57       | 13 57       |       |
| <b>Westerburg Bf</b>                              | ○                  |             |             | 7 41        |             |             |             |             |             | 9 57        | 10 13       |             |             | 11 57       | 11 57       | 12 13       | 12 18       |             |             |             | 14 02       | 14 02       | 14 13 |
| <b>Westerburg Bf</b>                              |                    |             |             | 7 41        |             |             |             |             |             | 9 57        | 10 13       |             |             | 11 57       | 11 57       | 12 13       | 12 18       |             |             |             | 14 02       | 14 02       | 14 13 |
| Westerburg Schulen                                |                    |             |             |             |             |             |             |             |             |             |             |             |             |             |             | 12 15       |             |             |             |             |             |             |       |
| Westerburg Willenroder Straße                     |                    | 7 10        | 7 10        |             |             |             |             |             |             |             |             |             |             |             |             |             |             |             |             |             |             |             |       |
| Westerburg Langenhahnerstr.                       |                    | 7 11        | 7 11        | 7 39        |             |             |             |             |             | 9 59        | 10 11       |             |             | 11 59       | 11 59       | 12 11       | 12 16       |             |             |             | 14 04       | 14 04       | 14 11 |
| Westerburg Jahnstr.                               |                    | 7 13        | 7 13        | 7 38        |             |             |             |             |             | 10 00       | 10 10       |             |             | 12 00       | 12 00       | 12 10       | 12 15       |             |             |             | 14 05       | 14 05       | 14 10 |
| Hergenroth (Ww) Ort                               |                    | 7 15        | 7 15        |             |             |             |             |             |             | 10 02       |             |             |             | 12 02       | 12 02       |             |             |             |             |             | 14 07       | 14 07       |       |
| Hergenroth (Ww) Bf                                |                    |             |             |             |             |             |             |             |             |             |             |             |             |             |             |             |             |             |             |             |             |             |       |
| Halbs Mitte                                       |                    |             |             | 7 55        |             |             |             |             |             |             | 10 27       |             |             |             |             | 12 32       | 12 32       |             |             |             |             |             | 14 27 |
| Halbs Industriegebiet                             |                    |             |             | 7 56        |             |             |             |             |             |             | 10 28       |             |             |             |             | 12 33       | 12 33       |             |             |             |             |             | 14 28 |
| Aiertchen B255                                    |                    |             |             | 7 59        |             |             |             |             |             |             | 10 31       |             |             |             |             | 12 36       | 12 36       |             |             |             |             |             | 14 31 |
| Höhn (Ww) Marktplatz                              |                    |             |             | 8 05        |             |             |             |             |             |             | 10 37       |             |             |             |             | 12 42       | 12 42       |             |             |             |             |             | 14 37 |
| Höhn (Ww) Bf                                      |                    |             |             | 8 07        |             |             |             |             |             |             | 10 39       |             |             |             |             | 12 44       | 12 44       |             |             |             |             |             | 14 39 |
| Höhn (Ww) Schönberg                               |                    |             |             | 8 08        |             |             |             |             |             |             | 10 40       |             |             |             |             | 12 45       | 12 45       |             |             |             |             |             | 14 40 |
| Höhn (Ww) Neuhochstein                            |                    |             |             | 8 10        |             |             |             |             |             |             | 10 42       |             |             |             |             | 12 47       | 12 47       |             |             |             |             |             | 14 42 |
| Dreisbach Kapellenstraße                          |                    |             |             | 8 12        |             |             |             |             |             |             | 10 44       |             |             |             |             | 12 49       | 12 49       |             |             |             |             |             | 14 44 |
| Hahn bei Bad Marienberg                           |                    |             |             | 8 15        |             |             |             |             |             |             | 10 47       |             |             |             |             | 12 52       | 12 52       |             |             |             |             |             | 14 47 |
| Bad Marienberg-Langenbach DGH                     |                    |             |             | 8 16        |             |             |             |             |             |             | 10 48       |             |             |             |             | 12 53       | 12 53       |             |             |             |             |             | 14 48 |
| <b>Bad Marienberg Neuer Weg</b>                   |                    |             |             | 8 20        |             |             |             |             |             |             | 10 52       |             |             |             |             | 12 57       | 12 57       |             |             |             |             |             | 14 51 |
| Bad Marienberg ZOB                                |                    |             |             |             |             |             |             |             |             |             | 10 54       |             |             |             |             |             |             |             |             |             |             |             |       |
| Wiesensee Winner Ufer (nur vom 01.04. bis 31.10.) |                    |             |             |             |             |             |             |             |             | 10 06       |             |             |             | 12 06       | 12 06       |             |             |             |             |             | 14 11       | 14 11       |       |
| Stahnhofen am Wiesensee                           |                    | 7 18        | 7 18        |             |             |             |             |             |             | 10 08       |             |             |             | 12 08       | 12 08       |             |             |             |             |             | 14 13       | 14 13       |       |
| Pottum  |                    | 7 20        | 7 20        |             |             |             |             |             |             | 10 10       |             |             |             | 12 10       | 12 10       |             |             |             |             |             | 14 15       | 14 15       |       |
| Hellenhahn Secker Straße                          |                    | 7 24        | 7 24        |             |             |             |             |             |             | 10 14       |             |             |             | 12 14       | 12 14       |             |             |             |             |             | 14 19       | 14 19       |       |
| Hellenhahn Sportplatz                             |                    | 7 25        | 7 25        |             |             |             |             |             |             | 10 15       |             |             |             | 12 15       | 12 15       |             |             |             |             |             | 14 20       | 14 20       |       |
| <b>Rennerod (Ww) Busbahnhof</b>                   |                    | 7 29        | 7 29        |             |             |             |             |             |             | 10 19       |             |             |             | 12 19       | 12 19       |             |             |             |             |             | 14 24       | 14 24       |       |
| Rennerod Schulen                                  |                    | 7 35        |             |             |             |             |             |             |             |             |             |             |             |             |             |             |             |             |             |             |             |             |       |

S nur an Schultagen  
F nur in den Ferien und an schulfreien Tagen

 Anschluss nach Rennerod und Bad Marienberg  
 Fahrt der Linie 460

 Bus fährt Haltestellen in anderer Reihenfolge an RegioBus  
 Anschluss nach Hachenburg

 Niederflerbus  
 Anschluss nach Hachenburg, ausser am letzten Schultag vor den Ferien

RMV Rhein-Mosel Verkehrsgesellschaft mbH, 56068 Koblenz  
Info: DB Regio Bus Rhein-Mosel GmbH, Bahnhofplatz 1 - 3, 56410 Montabaur, ☎ 02602/1586-0, Fax: 02602/1586-50, montabaur@dbregiobus-sw.de

**Rosenmontag, Fastnachtdienstag sowie am Tag nach Christi Himmelfahrt und Fronleichnam Verkehr wie an schulfreien Tagen, Fronleichnam, 01.11. sowie 24.12. und 31.12. Verkehr wie an Sonn- und Feiertagen.**

| Fahrnummer  | Montag bis Freitag |             |             |             |             |             |             |             |             |             |             |             |             |             |             |             |             |             |             |             |             |       |
|---|--------------------|-------------|-------------|-------------|-------------|-------------|-------------|-------------|-------------|-------------|-------------|-------------|-------------|-------------|-------------|-------------|-------------|-------------|-------------|-------------|-------------|-------|
|   | 0460<br>067        | 0460<br>059 | 0460<br>075 | 0460<br>081 | 0116<br>041 | 0116<br>039 | 0116<br>043 | 0116<br>065 | 0460<br>093 | 0460<br>087 | 0460<br>097 | 0460<br>103 | 0116<br>053 | 0116<br>055 | 0460<br>109 | 0460<br>115 | 0460<br>117 | 0460<br>125 | 0460<br>127 | 0460<br>137 | 0460<br>143 |       |
| Verkehrsbeschränkungen                            | S                  | F           | S           | S           | S           | F           | F           | S           | F           | S           |             |             |             |             |             |             |             |             |             |             |             | E     |
| Anmerkungen                                       | F                  | F           | M           | F           | O           | R           | R           | R           | R           | F           | F           |             |             |             |             |             |             |             |             |             |             |       |
| <b>Koblenz Hbf (ZOB)</b>                          | 13 40              | 13 40       | 14 13       | 14 38       |             |             |             |             | 15 28       | 15 38       | 16 25       | 16 38       |             |             | 17 15       | 17 35       | 18 30       | 19 20       | 20 15       | 23 06       | 1 00        |       |
| Koblenz Christuskirche                            | 13 43              | 13 42       | 14 16       | 14 41       |             |             |             |             | 15 30       | 15 41       | 16 27       | 16 41       |             |             | 17 17       | 17 38       | 18 32       | 19 23       | 20 18       | 23 09       | 1 02        |       |
| Koblenz Zentralplatz/Forum/Clemensstr.            | 13 46              | 13 45       | 14 19       | 14 46       |             |             |             |             | 15 33       | 15 45       | 16 30       | 16 44       |             |             | 17 20       | 17 41       | 18 35       | 19 26       | 20 21       | 23 12       | 1 05        |       |
| Koblenz Stadttheater/Schloss                      | 13 48              | 13 46       | 14 21       | 14 49       |             |             |             |             | 15 34       | 15 47       | 16 31       | 16 46       |             |             | 17 21       | 17 43       | 18 36       | 19 28       | 20 23       | 23 14       | 1 07        |       |
| Koblenz Rhein-Mosel-Halle                         | 13 49              | 13 48       | 14 22       | 14 50       |             |             |             |             | 15 36       | 15 49       | 16 33       | 16 47       |             |             | 17 23       | 17 44       | 18 38       | 19 29       | 20 24       | 23 15       | 1 10        |       |
| Koblenz Kapuzinerplatz/Fähre                      | 13 52              | 13 51       | 14 24       | 14 52       |             |             |             |             | 15 39       | 15 52       | 16 36       |             |             |             | 17 26       | 17 47       | 18 41       | 19 31       | 20 26       | 23 18       |             |       |
| Koblenz Ehrenbreitstein Bf.                       | 13 53              | 13 52       | 14 25       | 14 53       |             |             |             |             | 15 40       | 15 53       | 16 37       |             |             |             | 17 27       | 17 48       | 18 42       | 19 32       | 20 27       | 23 19       |             |       |
| Koblenz Ehrenbreitstein Festungsaufzug/DJH        | 13 54              | 13 53       | 14 26       | 14 54       |             |             |             |             | 15 41       | 15 54       | 16 38       |             |             |             | 17 28       | 17 49       | 18 43       | 19 33       | 20 28       | 23 20       |             |       |
| Neudorf Bergstraße                                | 13 55              | 13 54       | 14 27       | 14 55       |             |             |             |             | 15 42       | 15 56       | 16 39       |             |             |             | 17 29       | 17 50       | 18 44       | 19 34       | 20 29       | 23 21       |             |       |
| Koblenz Neudorfer Weg                             | 13 55              | 13 54       | 14 27       | 14 56       |             |             |             |             | 15 42       | 15 57       | 16 39       |             |             |             | 17 29       | 17 50       | 18 44       | 19 34       | 20 29       | 23 21       |             |       |
| Koblenz-Niederberg Kirche                         | 13 56              | 13 56       | 14 28       | 14 57       |             |             |             |             | 15 44       | 15 58       | 16 41       |             |             |             | 17 31       | 17 52       | 18 46       | 19 35       | 20 30       | 23 22       |             |       |
| Koblenz-Arenberg Kloster                          | 13 58              | 14 02       | 14 33       | 14 59       |             |             |             |             | 15 50       | 16 00       | 16 47       |             |             |             | 17 37       | 17 54       | 18 52       | 19 40       | 20 34       | 23 24       |             |       |
| Koblenz-Arenberg Pfarrer-Kraus-Str./L127          | 13 59              | 14 03       | 14 34       | 15 00       |             |             |             |             | 15 51       | 16 01       | 16 48       |             |             |             | 17 38       | 17 55       | 18 53       | 19 41       | 20 35       | 23 25       |             |       |
| Koblenz-Immendorf Reuschweg                       | 14 00              | 14 05       | 14 35       | 15 01       |             |             |             |             | 15 53       | 16 02       | 16 50       |             |             |             | 17 40       | 17 56       | 18 55       | 19 43       | 20 37       | 23 26       |             |       |
| Denzerheide                                       | 14 02              | 14 07       | 14 37       | 15 03       |             |             |             |             | 15 55       | 16 04       | 16 52       |             |             |             | 17 42       | 17 58       | 18 57       | 19 44       | 20 38       | 23 28       |             |       |
| Neuhäusel Hauptstraße                             | 14 06              | 14 25       | 14 55       | 15 06       |             |             |             |             | 16 13       | 16 08       | 17 10       | 17 04       |             |             | 18 00       | 18 02       | 19 15       | 19 53       | 20 57       | 23 32       | 1 42        |       |
| Butterweg   | 14 10              | 14 28       | 14 58       | 15 10       |             |             |             |             | 16 16       | 16 12       | 17 13       | 17 08       |             |             | 18 03       | 18 06       | 19 18       | 19 56       | 21 00       | 23 36       | 1 45        |       |
| Horressen Abzw.                                   | 14 15              | 14 31       | 15 02       | 15 14       |             |             |             |             | 16 19       | 16 17       | 17 16       | 17 13       |             |             | 18 06       | 18 11       | 19 21       | 20 01       | 21 05       | 23 41       | 1 50        |       |
| Montabaur Quartier Süd                            | 14 18              | 14 34       | 15 05       | 15 17       |             |             |             |             | 16 22       | 16 20       | 17 19       | 17 16       |             |             | 18 09       | 18 14       | 19 24       | 20 05       | 21 09       | 23 44       | 1 52        |       |
| Montabaur Kreishaus                               | 14 19              | 14 35       | 15 06       | 15 19       |             |             |             |             | 16 23       | 16 21       | 17 20       | 17 17       |             |             | 18 10       | 18 15       | 19 25       | 20 06       | 21 10       | 23 45       | 1 53        |       |
| Montabaur Konr.-Adenauer-Pl                       | 14 22              | 14 38       | 15 09       | 15 21       | 15 14       | 15 25       |             |             | 16 26       | 16 24       | 17 23       | 17 20       | 17 25       |             | 18 13       | 18 18       | 19 28       | 20 09       | 21 13       | 23 48       | 1 56        |       |
| Montabaur Bahnhofstraße                           | 14 23              | 14 39       | 15 10       |             | 15 15       | 15 26       |             |             | 16 27       | 16 26       | 17 24       | 17 21       | 17 26       |             | 18 14       |             | 19 29       | 20 10       | 21 14       | 23 49       | 1 57        |       |
| Montabaur Schulzentrum                            |                    |             |             |             | 15 20       |             |             |             |             |             |             |             |             |             |             |             |             |             |             |             |             |       |
| <b>Montabaur Bahnhof/FOM</b>                      | 14 27              | 14 42       | 15 14       |             | 15 23       | 15 30       |             |             | 16 30       | 16 30       | 17 27       | 17 25       | 17 30       |             | 18 17       |             | 19 32       | 20 13       | 21 17       | 23 51       | 2 00        |       |
| Heiligenroth Abzw.                                |                    |             |             |             | 15 30       | 15 35       |             |             |             |             |             |             |             |             |             |             |             |             |             |             |             | 17 35 |
| Boden   |                    |             |             |             | 15 33       | 15 38       |             |             |             |             |             |             |             |             |             |             |             |             |             |             |             | 17 38 |
| Meudt Kirchstraße                                 |                    |             |             |             | 15 37       | 15 42       |             |             |             |             |             |             |             |             |             |             |             |             |             |             |             | 17 42 |
| Meudt-Eisen                                       |                    |             |             |             | 15 39       | 15 44       |             |             |             |             |             |             |             |             |             |             |             |             |             |             |             | 17 44 |
| Herschbach (OWw) L300                             |                    |             |             |             | 15 42       | 15 47       |             |             |             |             |             |             |             |             |             |             |             |             |             |             |             | 17 47 |
| Guckheim Busbucht                                 |                    |             |             |             | 15 47       | 15 52       |             |             |             |             |             |             |             |             |             |             |             |             |             |             |             | 17 52 |
| <b>Westerburg Bf</b>                              |                    |             |             |             |             | 15 57       | 16 23       | 16 20       |             |             |             |             |             |             | 17 57       | 18 21       |             |             |             |             |             |       |
| <b>Westerburg Bf</b>                              |                    |             |             |             |             | 15 57       | 16 23       | 16 20       |             |             |             |             |             |             | 17 57       | 18 21       |             |             |             |             |             |       |
| Westerburg Schulen                                |                    |             |             |             | 15 55       |             |             |             |             |             |             |             |             |             |             |             |             |             |             |             |             |       |
| Westerburg Willmenroder Straße                    |                    |             |             |             |             |             |             |             |             |             |             |             |             |             |             |             |             |             |             |             |             |       |
| Westerburg Langenhahnerstr.                       |                    |             |             |             | 15 57       | 15 59       | 16 21       | 16 18       |             |             |             |             |             |             | 17 59       | 18 19       |             |             |             |             |             |       |
| Westerburg Jahnstr.                               |                    |             |             |             | 15 58       | 16 00       | 16 20       |             |             |             |             |             |             |             | 18 00       | 18 18       |             |             |             |             |             |       |
| Hergenroth (Ww) Ort                               |                    |             |             |             | 16 00       | 16 02       |             |             |             |             |             |             |             |             | 18 02       |             |             |             |             |             |             |       |
| Hergenroth (Ww) Bf                                |                    |             |             |             |             |             |             |             |             |             |             |             |             |             |             |             |             |             |             |             |             |       |
| Halbs Mitte                                       |                    |             |             |             |             |             |             |             |             |             |             |             |             |             |             |             |             |             |             |             |             | 18 35 |
| Halbs Industriegebiet                             |                    |             |             |             |             |             |             |             |             |             |             |             |             |             |             |             |             |             |             |             |             | 18 36 |
| Aiertchen B255                                    |                    |             |             |             |             |             |             |             |             |             |             |             |             |             |             |             |             |             |             |             |             | 18 39 |
| Höhn (Ww) Marktplatz                              |                    |             |             |             |             |             |             |             |             |             |             |             |             |             |             |             |             |             |             |             |             | 18 45 |
| Höhn (Ww) Bf                                      |                    |             |             |             |             |             |             |             |             |             |             |             |             |             |             |             |             |             |             |             |             | 18 47 |
| Höhn (Ww) Schönberg                               |                    |             |             |             |             |             |             |             |             |             |             |             |             |             |             |             |             |             |             |             |             | 18 48 |
| Höhn (Ww) Neuhochstein                            |                    |             |             |             |             |             |             |             |             |             |             |             |             |             |             |             |             |             |             |             |             | 18 50 |
| Dreisbach Kapellenstraße                          |                    |             |             |             |             |             |             |             |             |             |             |             |             |             |             |             |             |             |             |             |             | 18 52 |
| Hahn bei Bad Marienberg                           |                    |             |             |             |             |             |             |             |             |             |             |             |             |             |             |             |             |             |             |             |             | 18 55 |
| Bad Marienberg-Langenbach DGH                     |                    |             |             |             |             |             |             |             |             |             |             |             |             |             |             |             |             |             |             |             |             | 18 56 |
| <b>Bad Marienberg Neuer Weg</b>                   |                    |             |             |             |             |             |             |             |             |             |             |             |             |             |             |             |             |             |             |             |             | 19 00 |
| Bad Marienberg ZOB                                |                    |             |             |             |             |             |             |             |             |             |             |             |             |             |             |             |             |             |             |             |             | 19 02 |
| Wiesensee Winner Ufer (nur vom 01.04. bis 31.10.) |                    |             |             |             | 16 04       | 16 06       |             |             |             |             |             |             |             |             | 18 06       |             |             |             |             |             |             |       |
| Stahnhofen am Wiesensee                           |                    |             |             |             | 16 06       | 16 08       |             |             |             |             |             |             |             |             | 18 08       |             |             |             |             |             |             |       |
| Pottum  |                    |             |             |             | 16 08       | 16 10       |             |             |             |             |             |             |             |             | 18 10       |             |             |             |             |             |             |       |
| Hellenhahn Secker Straße                          |                    |             |             |             | 16 12       | 16 14       |             |             |             |             |             |             |             |             | 18 14       |             |             |             |             |             |             |       |
| Hellenhahn Sportplatz                             |                    |             |             |             | 16 13       | 16 15       |             |             |             |             |             |             |             |             | 18 15       |             |             |             |             |             |             |       |
| <b>Rennerod (Ww) Busbahnhof</b>                   |                    |             |             |             | 16 17       | 16 19       |             |             |             |             |             |             |             |             | 18 19       |             |             |             |             |             |             |       |
| Rennerod Schulen                                  |                    |             |             |             |             |             |             |             |             |             |             |             |             |             |             |             |             |             |             |             |             |       |

S nur an Schultagen  
 F nur in den Ferien und an schulfreien Tagen  
 E nur in der Nacht von Freitag auf Samstag












M Anschluß nach Rennerod und Bad Marienberg  
 F Fahrt der Linie 460  
 R Bus fährt Haltestellen in anderer Reihenfolge an

R RegioBus  
 N Niederflerbus  
 O Anschluß nach Rennerod und Bad Marienberg nur an Ferientagen

⊕ über Südtangente



RMV Rhein-Mosel Verkehrsgesellschaft mbH, 56068 Koblenz  
Info: DB Regio Bus Rhein-Mosel GmbH, Bahnhofplatz 1 - 3, 56410 Montabaur, ☎ 02602/1586-0, Fax: 02602/1586-50, montabaur@dbregiobus-sw.de

**Rosenmontag, Fastnachtdienstag sowie am Tag nach Christi Himmelfahrt und Fronleichnam Verkehr wie an schulfreien Tagen, Fronleichnam, 01.11. sowie 24.12. und 31.12. Verkehr wie an Sonn- und Feiertagen.**

| Fahrnummer  | Samstag     |   |             |             |   |   |             |             |             |   |             |   |             |             |   |   |   |             |             |   |   |   |  |  |
|---|-------------|---|-------------|-------------|---|---|-------------|-------------|-------------|---|-------------|---|-------------|-------------|---|---|---|-------------|-------------|---|---|---|--|--|
|   | 0460<br>013 | 0460<br>027   | 0116<br>011 | 0116<br>013 | 0460<br>033   | 0460<br>039   | 0460<br>043 | 0116<br>029 | 0116<br>035 | 0460<br>073   | 0460<br>079 | 0460<br>085   | 0116<br>045 | 0116<br>051 | 0460<br>099   | 0460<br>111   | 0460<br>121   | 0116<br>059 | 0116<br>061 | 0460<br>129   | 0460<br>139   | 0460<br>141   |  |  |
| Verkehrsbeschränkungen                            |             |   |             |             |   |   |             |             |             |   |             |   |             |             |   |   |   |             |             |   |   |   |  |  |
| Anmerkungen                                       | F           |  M | R           | R 99        |  F |  F | M F         | R           | R 99        |  F | F           |  M | R           | R 99        |  F |  F |  M | R           | R 99        |  F |  F |  M |  |  |
| <b>Koblenz Hbf (ZOB)</b>                          | 7 46        | 9 47  |             |             | 10 42   | 11 47   | 12 20       |             |             | 13 30   | 14 35       | 15 41   |             |             | 16 25   | 17 25   | 18 42   |             |             | 20 25   | 23 11   | 1 00  |  |  |
| Koblenz Christuskirche                            | 7 48        | 9 50  |             |             | 10 45   | 11 50   | 12 22       |             |             | 13 32   | 14 37       | 15 43   |             |             | 16 27   | 17 27   | 18 45   |             |             | 20 27   | 23 14   | 1 02  |  |  |
| Koblenz Zentralplatz/Forum/Clemensstr.            | 7 51        | 9 53  |             |             | 10 48   | 11 53   | 12 25       |             |             | 13 35   | 14 40       | 15 46   |             |             | 16 30   | 17 30   | 18 48   |             |             | 20 30   | 23 17   | 1 05  |  |  |
| Koblenz Stadttheater/Schloss                      | 7 52        | 9 55  |             |             | 10 50   | 11 55   | 12 26       |             |             | 13 36   | 14 41       | 15 47   |             |             | 16 31   | 17 31   | 18 50   |             |             | 20 31   | 23 19   | 1 07  |  |  |
| Koblenz Rhein-Mosel-Halle                         | 7 54        | 9 56  |             |             | 10 51   | 11 56   | 12 28       |             |             | 13 38   | 14 43       | 15 49   |             |             | 16 33   | 17 33   | 18 51   |             |             | 20 33   | 23 20   | 1 10  |  |  |
| Koblenz Kapuzinerplatz/Fähre                      | 7 56        | 9 58  |             |             | 10 53   | 11 58   | 12 30       |             |             | 13 40   | 14 45       | 15 51   |             |             | 16 35   | 17 35   | 18 53   |             |             | 20 35   | 23 22   |   |  |  |
| Koblenz Ehrenbreitstein Bf.                       | 7 57        | 9 59  |             |             | 10 54   | 11 59   | 12 31       |             |             | 13 41   | 14 46       | 15 52   |             |             | 16 36   | 17 36   | 18 54   |             |             | 20 36   | 23 23   |   |  |  |
| Koblenz Ehrenbreitstein Festungsaufzug/DJH        | 7 58        | 10 00   |             |             | 10 55   | 12 00   | 12 32       |             |             | 13 42   | 14 47       | 15 53   |             |             | 16 37   | 17 37   | 18 55   |             |             | 20 37   | 23 24   |   |  |  |
| Neudorf Bergstraße                                | 7 59        | 10 01   |             |             | 10 56   | 12 01   | 12 33       |             |             | 13 43   | 14 48       | 15 54   |             |             | 16 38   | 17 38   | 18 56   |             |             | 20 38   | 23 25   |   |  |  |
| Koblenz Neudorfer Weg                             | 7 59        | 10 01   |             |             | 10 56   | 12 01   | 12 33       |             |             | 13 43   | 14 48       | 15 54   |             |             | 16 38   | 17 38   | 18 56   |             |             | 20 38   | 23 25   |   |  |  |
| Koblenz-Niederberg Kirche                         | 8 02        | 10 02   |             |             | 10 57   | 12 02   | 12 35       |             |             | 13 45   | 14 50       | 15 57   |             |             | 16 40   | 17 40   | 18 57   |             |             | 20 40   | 23 26   |   |  |  |
| Koblenz-Arenberg Kloster                          | 8 04        | 10 04   |             |             | 11 01   | 12 04   | 12 40       |             |             | 13 47   | 14 54       | 15 59   |             |             | 16 44   | 17 42   | 19 01   |             |             | 20 42   | 23 30   |   |  |  |
| Koblenz-Arenberg Pfarrer-Kraus-Str./L127          | 8 05        | 10 05   |             |             | 11 02   | 12 05   | 12 41       |             |             | 13 48   | 14 55       | 16 00   |             |             | 16 45   | 17 43   | 19 02   |             |             | 20 43   | 23 31   |   |  |  |
| Koblenz-Immendorf Reuschweg                       | 8 06        | 10 07   |             |             | 11 04   | 12 07   | 12 42       |             |             | 13 49   | 14 56       | 16 01   |             |             | 16 46   | 17 44   | 19 04   |             |             | 20 44   | 23 33   |   |  |  |
| Denzerheide                                       | 8 07        | 10 08   |             |             | 11 05   | 12 08   | 12 44       |             |             | 13 51   | 14 58       | 16 03   |             |             | 16 48   | 17 46   | 19 05   |             |             | 20 46   | 23 34   |   |  |  |
| Neuhäusel Hauptstraße                             | 8 14        | 10 10   |             |             | 11 07   | 12 10   | 13 03       |             |             | 14 10   | 15 17       | 16 09   |             |             | 17 07   | 18 05   | 19 07   |             |             | 21 05   | 23 36   | 1 42  |  |  |
| Butterweg   | 8 17        | 10 13   |             |             | 11 10   | 12 13   | 13 06       |             |             | 14 13   | 15 20       | 16 15   |             |             | 17 10   | 18 08   | 19 10   |             |             | 21 08   | 23 39   | 1 45  |  |  |
| Horrissen Abzw.                                   | 8 22        | 10 18   |             |             | 11 15   | 12 18   | 13 11       |             |             | 14 18   | 15 25       | 16 19   |             |             | 17 15   | 18 13   | 19 15   |             |             | 21 13   | 23 44   | 1 50  |  |  |
| Montabaur Quartier Süd                            | 8 24        | 10 22   |             |             | 11 19   | 12 22   | 13 13       |             |             | 14 20   | 15 27       | 16 21   |             |             | 17 17   | 18 15   | 19 19   |             |             | 21 15   | 23 48   | 1 52  |  |  |
| Montabaur Kreishaus                               | 8 25        | 10 23   |             |             | 11 20   | 12 23   | 13 14       |             |             | 14 21   | 15 28       | 16 22   |             |             | 17 18   | 18 16   | 19 20   |             |             | 21 16   | 23 49   | 1 53  |  |  |
| Montabaur Konr.-Adenauer-Pl                       | 8 26        | 10 26   | 10 30       |             | 11 23   | 12 26   | 13 15       | 13 30       |             | 14 22   | 15 29       | 16 23   | 16 30       |             | 17 19   | 18 17   | 19 23   | 19 30       |             | 21 17   | 23 52   | 1 56  |  |  |
| Montabaur Bahnhofstraße                           | 8 27        | 10 27   | 10 31       |             | 11 24   | 12 27   | 13 16       | 13 31       |             | 14 23   | 15 30       | 16 24   | 16 31       |             | 17 20   | 18 18   | 19 24   | 19 31       |             | 21 18   | 23 53   | 1 57  |  |  |
| Montabaur Schulzentrum                            |             |   |             |             |   |   |             |             |             |   |             |   |             |             |   |   |   |             |             |   |   |   |  |  |
| <b>Montabaur Bahnhof/FOM</b>                      | 8 30        | 10 30   | 10 35       |             | 11 27   | 12 30   | 13 19       | 13 35       |             | 14 27   | 15 33       | 16 27   | 16 35       |             | 17 23   | 18 21   | 19 27   | 19 35       |             | 21 21   | 23 56   | 2 00  |  |  |
| Heiligenroth Abzw.                                |             | 10 40   |             |             |   |   |             | 13 40       |             |   |             |   |             |             | 16 40   |   |   |             |             | 19 40   |   |   |  |  |
| Boden   |             | 10 43   |             |             |   |   |             | 13 43       |             |   |             |   |             |             | 16 43   |   |   |             |             | 19 43   |   |   |  |  |
| Meudt Kirchstraße                                 |             | 10 47   |             |             |   |   |             | 13 47       |             |   |             |   |             |             | 16 47   |   |   |             |             | 19 47   |   |   |  |  |
| Meudt-Eisen                                       |             | 10 50   |             |             |   |   |             | 13 50       |             |   |             |   |             |             | 16 50   |   |   |             |             | 19 50   |   |   |  |  |
| Herschbach (OWw) L300                             |             | 10 53   |             |             |   |   |             | 13 53       |             |   |             |   |             |             | 16 53   |   |   |             |             | 19 53   |   |   |  |  |
| Guckheim Busbucht                                 |             | 10 58   |             |             |   |   |             | 13 58       |             |   |             |   |             |             | 16 58   |   |   |             |             | 19 58   |   |   |  |  |
| <b>Westerburg Bf</b>                              | ○           | 11 03   | 11 13       |             |   |   |             | 14 03       | 14 13       |   |             |   |             | 17 03       | 17 13   |   |   |             |             | 20 03   | 20 13   |   |  |  |
| <b>Westerburg Bf</b>                              |             | 11 03   | 11 13       |             |   |   |             | 14 03       | 14 13       |   |             |   |             | 17 03       | 17 13   |   |   |             |             | 20 03   | 20 13   |   |  |  |
| Westerburg Schulen                                |             |   |             |             |   |   |             |             |             |   |             |   |             |             |   |   |   |             |             |   |   |   |  |  |
| Westerburg Willenroder Straße                     |             |   |             |             |   |   |             |             |             |   |             |   |             |             |   |   |   |             |             |   |   |   |  |  |
| Westerburg Langenhahnerstr.                       |             |   | 11 05       | 11 11       |   |   |             | 14 05       | 14 11       |   |             |   |             | 17 05       | 17 11   |   |   |             |             | 20 05   | 20 11   |   |  |  |
| Westerburg Jahnstr.                               |             |   | 11 06       | 11 10       |   |   |             | 14 06       | 14 10       |   |             |   |             | 17 06       | 17 10   |   |   |             |             | 20 06   | 20 10   |   |  |  |
| Hergenroth (Ww) Ort                               |             |   | 11 08       |             |   |   |             | 14 08       |             |   |             |   |             | 17 08       |   |   |   |             |             | 20 08   |   |   |  |  |
| Hergenroth (Ww) Bf                                |             |   |             |             |   |   |             |             |             |   |             |   |             |             |   |   |   |             |             |   |   |   |  |  |
| Halbs Mitte                                       |             |   |             | 11 27       |   |   |             |             | 14 27       |   |             |   |             |             | 17 27   |   |   |             |             |   | 20 27   |   |  |  |
| Halbs Industriegebiet                             |             |   |             | 11 28       |   |   |             |             | 14 28       |   |             |   |             |             | 17 28   |   |   |             |             |   | 20 28   |   |  |  |
| Aiertchen B255                                    |             |   |             | 11 31       |   |   |             |             | 14 31       |   |             |   |             |             | 17 31   |   |   |             |             |   | 20 31   |   |  |  |
| Höhn (Ww) Marktplatz                              |             |   |             | 11 37       |   |   |             |             | 14 37       |   |             |   |             |             | 17 37   |   |   |             |             |   | 20 37   |   |  |  |
| Höhn (Ww) Bf                                      |             |   |             | 11 39       |   |   |             |             | 14 39       |   |             |   |             |             | 17 39   |   |   |             |             |   | 20 39   |   |  |  |
| Höhn (Ww) Schönberg                               |             |   |             | 11 40       |   |   |             |             | 14 40       |   |             |   |             |             | 17 40   |   |   |             |             |   | 20 40   |   |  |  |
| Höhn (Ww) Neuhochstein                            |             |   |             | 11 42       |   |   |             |             | 14 42       |   |             |   |             |             | 17 42   |   |   |             |             |   | 20 42   |   |  |  |
| Dreisbach Kapellenstraße                          |             |   |             | 11 44       |   |   |             |             | 14 44       |   |             |   |             |             | 17 44   |   |   |             |             |   | 20 44   |   |  |  |
| Hahn bei Bad Marienberg                           |             |   |             | 11 47       |   |   |             |             | 14 47       |   |             |   |             |             | 17 47   |   |   |             |             |   | 20 47   |   |  |  |
| Bad Marienberg-Langenbach DGH                     |             |   |             | 11 48       |   |   |             |             | 14 48       |   |             |   |             |             | 17 48   |   |   |             |             |   | 20 48   |   |  |  |
| <b>Bad Marienberg Neuer Weg</b>                   |             |   |             | 11 52       |   |   |             |             | 14 52       |   |             |   |             |             | 17 52   |   |   |             |             |   | 20 52   |   |  |  |
| Bad Marienberg ZOB                                |             |   |             | 11 54       |   |   |             |             | 14 54       |   |             |   |             |             | 17 54   |   |   |             |             |   | 20 54   |   |  |  |
| Wiesensee Winner Ufer (nur vom 01.04. bis 31.10.) |             | 11 12   |             |             |   |   |             | 14 12       |             |   |             |   |             |             | 17 12   |   |   |             |             | 20 12   |   |   |  |  |
| Stahnhofen am Wiesensee                           |             | 11 14   |             |             |   |   |             | 14 14       |             |   |             |   |             |             | 17 14   |   |   |             |             | 20 14   |   |   |  |  |
| Pottum  |             | 11 16   |             |             |   |   |             | 14 16       |             |   |             |   |             |             | 17 16   |   |   |             |             | 20 16   |   |   |  |  |
| Hellenhahn Secker Straße                          |             | 11 20   |             |             |   |   |             | 14 20       |             |   |             |   |             |             | 17 20   |   |   |             |             | 20 20   |   |   |  |  |
| Hellenhahn Sportplatz                             |             | 11 21   |             |             |   |   |             | 14 21       |             |   |             |   |             |             | 17 21   |   |   |             |             | 20 21   |   |   |  |  |
| <b>Rennerod (Ww) Busbahnhof</b>                   | ○           | 11 25   |             |             |   |   |             | 14 25       |             |   |             |   |             |             | 17 25   |   |   |             |             | 20 25   |   |   |  |  |
| Rennerod Schulen                                  |             |   |             |             |   |   |             |             |             |   |             |   |             |             |   |   |   |             |             |   |   |   |  |  |

E12 Samstag, nicht 24.12., 31.12. und Rhein in Flammen (11.08.2018)



























E4 nur in der Nacht von Samstag auf Sonntag, nicht am 24.12. und 31.12.  
Anschluß nach Rennerod und Bad Marienberg

 Fahrt der Linie 460  
 Bus fährt Haltestellen in anderer Reihenfolge an RegioBus Niederflurbus

⊙ über Südtangente




RMV Rhein-Mosel Verkehrsgesellschaft mbH, 56068 Koblenz  
Info: DB Regio Bus Rhein-Mosel GmbH, Bahnhofplatz 1 - 3, 56410 Montabaur, ☎ 02602/1586-0, Fax: 02602/1586-50, montabaur@dbregiobus-sw.de


**Rosenmontag, Fastnachtdienstag sowie am Tag nach Christi Himmelfahrt und Fronleichnam Verkehr wie an schulfreien Tagen, Fronleichnam, 01.11. sowie 24.12. und 31.12. Verkehr wie an Sonn- und Feiertagen.**

| Fahrnummer  | Sonn- und Feiertag  |             |             |   |             |             |   |             |   |             |   |             |   |   |   |   |
|---|---|-------------|-------------|---|-------------|-------------|---|-------------|---|-------------|---|-------------|---|---|---|---|
|   | 0460<br>023   | 0116<br>009 | 0116<br>015 | 0460<br>037   | 0116<br>031 | 0116<br>037 | 0460<br>069   | 0460<br>091 | 0116<br>047   | 0116<br>049 | 0460<br>113   | 0116<br>057 | 0116<br>063   | 0460<br>131   | 0460<br>135   |   |
| Verkehrsbeschränkungen                            | X   |             |             |   |             |             |   |             | W   | W           | W8  | W           | W   | W8  | W12   |   |
| Anmerkungen                                       |      |             |             |      |             |             |   |             |      |             |      |             |     |   |   |   |
| <b>Koblenz Hbf (ZOB)</b>                          | 9 40  |             |             | 11 40   |             |             | 13 30   | 15 45       |   |             | 17 30   |             |   | 19 50   | 22 30   |   |
| Koblenz Christuskirche                            | 9 42  |             |             | 11 43   |             |             | 13 33   | 15 48       |   |             | 17 33   |             |   | 19 53   | 22 33   |   |
| Koblenz Zentralplatz/Forum/Clemensstr.            | 9 45  |             |             | 11 46   |             |             | 13 36   | 15 51       |   |             | 17 36   |             |   | 19 56   | 22 36   |   |
| Koblenz Stadttheater/Schloss                      | 9 46  |             |             | 11 48   |             |             | 13 38   | 15 53       |   |             | 17 38   |             |   | 19 58   | 22 38   |   |
| Koblenz Rhein-Mosel-Halle                         | 9 48  |             |             | 11 49   |             |             | 13 39   | 15 54       |   |             | 17 39   |             |   | 19 59   | 22 39   |   |
| Koblenz Kapuzinerplatz/Fähre                      | 9 50  |             |             | 11 51   |             |             | 13 41   | 15 56       |   |             | 17 41   |             |   | 20 01   | 22 41   |   |
| Koblenz Ehrenbreitstein Bf.                       | 9 51  |             |             | 11 52   |             |             | 13 42   | 15 57       |   |             | 17 42   |             |   | 20 02   | 22 42   |   |
| Koblenz Ehrenbreitstein Festungsaufzug/DJH        | 9 52  |             |             | 11 53   |             |             | 13 43   | 15 58       |   |             | 17 43   |             |   | 20 03   | 22 43   |   |
| Neudorf Bergstraße                                | 9 53  |             |             | 11 54   |             |             | 13 44   | 15 59       |   |             | 17 44   |             |   | 20 04   | 22 44   |   |
| Koblenz Neudorfer Weg                             | 9 53  |             |             | 11 54   |             |             | 13 44   | 15 59       |   |             | 17 44   |             |   | 20 04   | 22 44   |   |
| Koblenz-Niederberg Kirche                         | 9 54  |             |             | 11 55   |             |             | 13 45   | 16 00       |   |             | 17 45   |             |   | 20 05   | 22 45   |   |
| Koblenz-Arenberg Kloster                          | 9 59  |             |             | 11 59   |             |             | 13 49   | 16 04       |   |             | 17 49   |             |   | 20 09   | 22 49   |   |
| Koblenz-Arenberg Pfarrer-Kraus-Str./L127          | 10 00   |             |             | 12 00   |             |             | 13 50   | 16 05       |   |             | 17 50   |             |   | 20 10   | 22 50   |   |
| Koblenz-Immendorf Reuschweg                       | 10 00   |             |             | 12 02   |             |             | 13 52   | 16 07       |   |             | 17 52   |             |   | 20 12   | 22 52   |   |
| Denzerheide                                       | 10 01   |             |             | 12 03   |             |             | 13 53   | 16 08       |   |             | 17 53   |             |   | 20 13   | 22 53   |   |
| Neuhäusel Hauptstraße                             | 10 11   |             |             | 12 05   |             |             | 14 12   | 16 27       |   |             | 18 12   |             |   | 20 32   | 22 55   |   |
| Butterweg   | 10 16   |             |             | 12 08   |             |             | 14 15   | 16 30       |   |             | 18 15   |             |   | 20 35   | 22 58   |   |
| Horrissen Abzw.                                   | 10 21   |             |             | 12 13   |             |             | 14 20   | 16 35       |   |             | 18 20   |             |   | 20 40   | 23 03   |   |
| Montabaur Quartier Süd                            | 10 23   |             |             | 12 17   |             |             | 14 24   | 16 38       |   |             | 18 23   |             |   | 20 43   | 23 07   |   |
| Montabaur Kreishaus                               | 10 24   |             |             | 12 18   |             |             | 14 25   | 16 39       |   |             | 18 24   |             |   | 20 44   | 23 08   |   |
| Montabaur Konr.-Adenauer-Pl                       | 10 26   | 10 30       |             | 12 21   | 12 30       |             | 14 28   | 16 41       | 16 45   |             | 18 27   | 18 35       |   | 20 46   | 23 11   |   |
| Montabaur Bahnhofstraße                           | 10 27   | 10 31       |             | 12 22   | 12 31       |             | 14 29   | 16 42       | 16 46   |             | 18 28   | 18 36       |   | 20 47   | 23 12   |   |
| Montabaur Schulzentrum                            |   |             |             |   |             |             |   |             |   |             |   |             |   |  20 50 | 23 12   |   |
| <b>Montabaur Bahnhof/FOM</b>                      | 10 30   | 10 35       |             | 12 25   | 12 35       |             | 14 32   | 16 45       | 16 50   |             | 18 30   | 18 40       |   | 20 53   | 23 15   |   |
| Heiligenroth Abzw.                                | 10 40   |             |             | 12 40   |             |             |   | 16 55       |   |             | 18 45   |             |   |   |   |   |
| Boden   | 10 43   |             |             | 12 43   |             |             |   | 16 58       |   |             | 18 48   |             |   |   |   |   |
| Meudt Kirchstraße                                 | 10 47   |             |             | 12 47   |             |             |   | 17 02       |   |             | 18 52   |             |   |   |   |   |
| Meudt-Eisen                                       | 10 50   |             |             | 12 50   |             |             |   | 17 05       |   |             | 18 55   |             |   |   |   |   |
| Herschbach (OWw) L300                             | 10 53   |             |             | 12 53   |             |             |   | 17 08       |   |             | 18 58   |             |   |   |   |   |
| Guckheim Busbucht                                 | 10 58   |             |             | 12 58   |             |             |   | 17 13       |   |             | 19 03   |             |   |   |   |   |
| <b>Westerburg Bf</b>                              | 11 03   | 11 38       |             | 13 03   | 13 13       |             |   | 17 18       | 17 58   |             | 19 08   | 19 33       |   |   |   |   |
| <b>Westerburg Bf</b>                              | 11 03   | 11 38       |             | 13 03   | 13 13       |             |   | 17 18       | 17 58   |             | 19 08   | 19 33       |   |   |   |   |
| Westerburg Schulen                                |   |             |             |   |             |             |   |             |   |             |   |             |   |   |   |   |
| Westerburg Willmenroder Straße                    |   |             |             |   |             |             |   |             |   |             |   |             |   |   |   |   |
| Westerburg Langenhahnerstr.                       | 11 05   | 11 36       |             | 13 05   | 13 11       |             |   | 17 20       | 17 56   |             | 19 10   | 19 31       |   |   |   |   |
| Westerburg Jahnstr.                               | 11 06   | 11 35       |             | 13 06   | 13 10       |             |   | 17 21       | 17 55   |             | 19 11   | 19 30       |   |   |   |   |
| Hergenroth (Ww) Ort                               |   |             |             |   |             |             |   |             |   |             |   |             |   |   |   |   |
| Hergenroth (Ww) Bf                                | 11 08   |             |             | 13 08   |             |             |   | 17 23       |   |             | 19 13   |             |   |   |   |   |
| Halbs Mitte                                       |   | 11 52       |             |   | 13 27       |             |   |             |   |             | 18 12   |             |   | 19 47   |   |   |
| Halbs Industriegebiet                             |   | 11 53       |             |   | 13 28       |             |   |             |   |             | 18 13   |             |   | 19 48   |   |   |
| Ailertchen B255                                   |   | 11 56       |             |   | 13 31       |             |   |             |   |             | 18 16   |             |   | 19 51   |   |   |
| Höhn (Ww) Marktplatz                              |   | 12 02       |             |   | 13 37       |             |   |             |   |             | 18 22   |             |   | 19 57   |   |   |
| Höhn (Ww) Bf                                      |   | 12 04       |             |   | 13 39       |             |   |             |   |             | 18 24   |             |   | 19 59   |   |   |
| Höhn (Ww) Schönberg                               |   | 12 05       |             |   | 13 40       |             |   |             |   |             | 18 25   |             |   | 20 00   |   |   |
| Höhn (Ww) Neuhochstein                            |   | 12 07       |             |   | 13 42       |             |   |             |   |             | 18 27   |             |   | 20 02   |   |   |
| Dreisbach Kapellenstraße                          |   | 12 09       |             |   | 13 44       |             |   |             |   |             | 18 29   |             |   | 20 04   |   |   |
| Hahn bei Bad Marienberg                           |   | 12 12       |             |   | 13 47       |             |   |             |   |             | 18 32   |             |   | 20 07   |   |   |
| Bad Marienberg-Langenbach DGH                     |   | 12 13       |             |   | 13 48       |             |   |             |   |             | 18 33   |             |   | 20 08   |   |   |
| <b>Bad Marienberg Neuer Weg</b>                   |   | 12 17       |             |   | 13 52       |             |   |             |   |             | 18 37   |             |   | 20 12   |   |   |
| Bad Marienberg ZOB                                |   | 12 19       |             |   | 13 54       |             |   |             |   |             | 18 39   |             |   | 20 14   |   |   |
| Wiesensee Winner Ufer (nur vom 01.04. bis 31.10.) | 11 12   |             |             | 13 12   |             |             |   | 17 27       |   |             | 19 17   |             |   |   |   |   |
| Stahnhofen am Wiesensee                           | 11 14   |             |             | 13 14   |             |             |   | 17 29       |   |             | 19 19   |             |   |   |   |   |
| Pottum  | 11 16   |             |             | 13 16   |             |             |   | 17 31       |   |             | 19 21   |             |   |   |   |   |
| Hellenhahn Secker Straße                          | 11 20   |             |             | 13 20   |             |             |   | 17 35       |   |             | 19 25   |             |   |   |   |   |
| Hellenhahn Sportplatz                             | 11 21   |             |             | 13 21   |             |             |   | 17 36       |   |             | 19 26   |             |   |   |   |   |
| <b>Rennerod (Ww) Busbahnhof</b>                   | 11 25   |             |             | 13 25   |             |             |   | 17 40       |   |             | 19 30   |             |   |   |   |   |
| Rennerod Schulen                                  |   |             |             |   |             |             |   |             |   |             |   |             |   |   |   |   |

**x** nicht am 25.12. und 01.01.  
**w** nicht am 24.12. und 31.12.  
**ws** nicht am 24.12.2017

**W12** nicht am 24.; 25.12.2017. und 01.01.2018  
**M** Anschluß nach Rennerod und Bad Marienberg

  Fahrt der Linie 460  
 Bus fährt Haltestellen in anderer Reihenfolge an RegioBus

 Niederflerbus hält nur zum Ausstieg

gültig ab 15.11.2017 ( während Sperrung Halbs - Hergenroth)

**116** 

**Bad Marienberg  
Rennerod**



**Westerburg-Montabaur - Koblenz**








**← 116**

RMV Rhein-Mosel Verkehrsgesellschaft mbH, 56068 Koblenz

Info: DB Regio Bus Rhein-Mosel GmbH, Bahnhofplatz 1 - 3, 56410 Montabaur, ☎ 02602/1586-0, Fax: 02602/1586-50, montabaur@dbregiobus-sw.de

**Rosenmontag, Fastnachtdienstag sowie am Tag nach Christi Himmelfahrt und Fronleichnam Verkehr wie an schulfreien Tagen, Fronleichnam, 01.11. sowie 24.12. und 31.12. Verkehr wie an Sonn- und Feiertagen.**

| Fahrnummer  | Montag bis Freitag |             |             |             |             |             |             |             |             |             |             |             |             |             |             |             |             |             |             |             |             |
|---|--------------------|-------------|-------------|-------------|-------------|-------------|-------------|-------------|-------------|-------------|-------------|-------------|-------------|-------------|-------------|-------------|-------------|-------------|-------------|-------------|-------------|
|   | 0460<br>006        | 0460<br>012 | 0116<br>002 | 0116<br>004 | 0460<br>014 | 0460<br>022 | 0460<br>024 | 0460<br>028 | 0116<br>006 | 0116<br>008 | 0116<br>010 | 0460<br>036 | 0116<br>012 | 0116<br>014 | 0460<br>048 | 0460<br>052 | 0460<br>056 | 0116<br>024 | 0116<br>026 | 0460<br>064 | 0460<br>066 |
| Verkehrsbeschränkungen                            | S                  |             |             |             | S           | S           | S           | S           | F           | S           |             |             | R A         | R 2         | F           | F           | F           | R A         | R 2         | S           | F           |
| Anmerkungen                                       | F                  | F           | R A         | R 2         | S F         | S F         | S F         | S F         | R A         | R           | R           | F           | R A         | R 2         | F           | F           | F           | R A         | R 2         | F           | F           |
| <b>Rennerod (Ww) Busbahnhof</b>                   |                    |             |             | 5 38        |             |             |             |             | 6 35        | 6 35        |             |             |             | 7 55        |             |             |             |             |             | 10 30       |             |
| Hellenhahn Sportplatz                             |                    |             |             | 5 42        |             |             |             |             | 6 39        | 6 39        |             |             |             | 7 59        |             |             |             |             |             | 10 34       |             |
| Hellenhahn Secker Straße                          |                    |             |             | 5 43        |             |             |             |             | 6 40        | 6 40        |             |             |             | 8 00        |             |             |             |             |             | 10 35       |             |
| Pottum  |                    |             |             | 5 46        |             |             |             |             | 6 43        | 6 43        |             |             |             | 8 03        |             |             |             |             |             | 10 38       |             |
| Stahlfhofen am Wiesensee                          |                    |             |             | 5 48        |             |             |             |             | 6 45        | 6 45        |             |             |             | 8 05        |             |             |             |             |             | 10 40       |             |
| Wiesensee Winner Ufer (nur vom 01.04. bis 31.10.) |                    |             |             |             |             |             |             |             |             |             |             |             |             |             |             |             |             |             |             | 10 42       |             |
| <b>Bad Marienberg ZOB</b>                         |                    |             | 5 10        |             |             |             |             |             | 6 05        |             |             |             | 7 25        |             |             |             |             |             | 9 23        |             |             |
| Bad Marienberg Neuer Weg                          |                    |             | 5 12        |             |             |             |             |             | 6 07        |             |             |             | 7 27        |             |             |             |             |             | 9 25        |             |             |
| Bad Marienberg-Langenbach DGH                     |                    |             | 5 16        |             |             |             |             |             | 6 11        |             |             |             | 7 31        |             |             |             |             |             | 9 29        |             |             |
| Hahn bei Bad Marienberg                           |                    |             | 5 17        |             |             |             |             |             | 6 12        |             |             |             | 7 32        |             |             |             |             |             | 9 30        |             |             |
| Dreisbach Kapellenstraße                          |                    |             | 5 20        |             |             |             |             |             | 6 15        |             |             |             | 7 35        |             |             |             |             |             | 9 33        |             |             |
| Höhn (Ww) Neuhochstein                            |                    |             | 5 22        |             |             |             |             |             | 6 17        |             |             |             | 7 37        |             |             |             |             |             | 9 35        |             |             |
| Höhn (Ww) Schönberg                               |                    |             | 5 24        |             |             |             |             |             | 6 19        |             |             |             | 7 39        |             |             |             |             |             | 9 37        |             |             |
| Höhn (Ww) Bf                                      |                    |             | 5 25        |             |             |             |             |             | 6 20        |             |             |             | 7 40        |             |             |             |             |             | 9 38        |             |             |
| Höhn (Ww) Marktplatz                              |                    |             | 5 27        |             |             |             |             |             | 6 22        |             |             |             | 7 42        |             |             |             |             |             | 9 40        |             |             |
| Ailertchen B255                                   |                    |             | 5 33        |             |             |             |             |             | 6 28        |             |             |             | 7 48        |             |             |             |             |             | 9 46        |             |             |
| Halbs Industriegebiet                             |                    |             | 5 36        |             |             |             |             |             | 6 31        |             |             |             | 7 51        |             |             |             |             |             | 9 49        |             |             |
| Halbs Mitte                                       |                    |             | 5 37        |             |             |             |             |             | 6 32        |             |             |             | 7 52        |             |             |             |             |             | 9 50        |             |             |
| Hergenroth (Ww) Bf                                |                    |             |             | 5 51        |             |             |             |             |             | 6 48        | 6 48        |             |             | 8 08        |             |             |             |             |             | 10 46       |             |
| Hergenroth (Ww) Ort                               |                    |             |             |             |             |             |             |             |             |             |             |             |             |             |             |             |             |             |             |             |             |
| Westerburg Jahnstr.                               |                    |             | 5 54        | 5 53        |             |             |             |             | 6 49        | 6 50        | 6 50        |             | 8 15        | 8 10        |             |             |             |             | 10 11       | 10 48       |             |
| Westerburg Langenhahnerstr.                       |                    |             | 5 53        | 5 54        |             |             |             |             | 6 48        | 6 51        | 6 51        |             | 8 14        | 8 11        |             |             |             |             | 10 10       | 10 49       |             |
| <b>Westerburg Bf</b>                              | ○                  |             | 5 51        | 5 56        |             |             |             |             | 6 46        | 6 53        | 6 53        |             | 8 06        | 8 13        |             |             |             |             | 10 04       | 10 51       |             |
| <b>Westerburg Bf</b>                              |                    |             | 5 51        | 5 56        |             |             |             |             | 6 46        | 6 53        | 6 53        |             | 8 06        | 8 13        |             |             |             |             | 10 04       | 10 51       |             |
| Westerburg Schulen                                |                    |             |             |             |             |             |             |             |             |             |             |             |             |             |             |             |             |             |             |             |             |
| Guckheim Busbucht                                 |                    |             |             | 6 02        |             |             |             |             | 6 59        | 6 59        |             |             | 8 19        |             |             |             |             |             | 10 07       | 10 57       |             |
| Herschbach (OWw) L300                             |                    |             |             | 6 05        |             |             |             |             | 7 02        | 7 02        |             |             | 8 22        |             |             |             |             |             |             | 11 00       |             |
| Meudt-Eisen                                       |                    |             |             | 6 08        |             |             |             |             | 7 05        | 7 05        |             |             | 8 25        |             |             |             |             |             |             | 11 03       |             |
| Meudt Kirchstraße                                 |                    |             |             | 6 10        |             |             |             |             | 7 07        | 7 07        |             |             | 8 27        |             |             |             |             |             |             | 11 05       |             |
| Boden   |                    |             |             | 6 15        |             |             |             |             | 7 12        | 7 12        |             |             | 8 32        |             |             |             |             |             |             | 11 10       |             |
| Heiligenroth Abzw.                                |                    |             |             | 6 18        |             |             |             |             | 7 15        | 7 15        |             |             | 8 35        |             |             |             |             |             |             | 11 13       |             |
| Montabaur Schulzentrum                            |                    |             |             |             |             |             |             |             |             |             |             |             |             |             |             |             |             |             |             |             | 11 25       |
| <b>Montabaur Bahnhof/FOM</b>                      | 5 28               | 6 15        |             | 6 21        | 6 33        | 6 35        | 6 43        | 6 53        |             | 7 20        | 7 28        | 7 35        |             | 8 38        | 8 45        | 9 30        | 10 35       |             | 11 16       | 11 20       | 11 26       |
| Montabaur Bahnhofstraße                           | 5 31               | 6 18        |             | 6 24        |             | 6 38        | 6 46        | 6 56        |             |             |             | 7 40        |             | 8 41        | 8 49        | 9 33        | 10 38       |             | 11 19       | 11 29       | 11 29       |
| Montabaur Konr.-Adenauer-Pl                       | 5 33               | 6 19        |             | 6 26        |             | 6 40        | 6 47        | 6 58        |             |             |             | 7 41        |             | 8 43        | 8 51        | 9 35        | 10 40       |             | 11 21       | 11 30       | 11 30       |
| Montabaur Kreishaus                               | 5 35               | 6 20        |             |             |             | 6 42        | 6 48        | 7 00        |             |             |             | 7 44        |             |             | 8 53        | 9 37        | 10 42       |             |             | 11 31       | 11 31       |
| Montabaur Quartier Süd                            | 5 36               | 6 21        |             |             |             | 6 43        | 6 49        | 7 01        |             |             |             | 7 46        |             |             | 8 54        | 9 38        | 10 43       |             |             | 11 32       | 11 32       |
| Horressen Abzw.                                   | 5 40               | 6 24        |             |             |             | 6 47        | 6 52        | 7 05        |             |             |             | 7 50        |             |             | 8 58        | 9 42        | 10 47       |             |             | 11 35       | 11 35       |
| Buttenweg   | 5 45               | 6 32        |             |             |             | 6 53        | 7 00        | 7 08        |             |             |             | 7 54        |             |             | 9 04        | 9 47        | 10 53       |             |             | 11 40       | 11 40       |
| Neuhäusel Hauptstraße                             | 5 50               | 6 34        |             |             | 6 47        | 6 57        | 7 02        | 7 15        |             |             |             | 7 58        |             |             | 9 08        | 9 52        | 10 57       |             |             | 11 45       | 11 45       |
| Denzersheide                                      | 6 07               | 6 44        |             |             |             |             |             |             |             |             |             | 8 08        |             |             | 9 09        | 10 09       | 10 58       |             |             | 11 52       | 11 52       |
| Koblenz-Im mendorf Reuschweg                      | 6 08               | 6 46        |             |             |             |             |             |             |             |             |             | 8 09        |             |             | 9 10        | 10 10       | 10 59       |             |             | 11 53       | 11 53       |
| Koblenz-Arenberg Pfarrer-Kraus-Str./L127          | 6 09               | 6 48        |             |             |             |             |             |             |             |             |             | 8 10        |             |             | 9 12        | 10 11       | 11 01       |             |             | 11 54       | 11 54       |
| Koblenz-Arenberg Kloster                          | 6 10               | 6 49        |             |             |             |             |             |             |             |             |             | 8 11        |             |             | 9 13        | 10 12       | 11 02       |             |             | 11 55       | 11 55       |
| Koblenz-Niederberg Kirche                         | 6 15               | 6 53        |             |             |             |             |             |             |             |             |             | 8 15        |             |             | 9 18        | 10 17       | 11 07       |             |             | 12 00       | 12 00       |
| Koblenz-Neudorfer Weg                             | 6 17               | 6 54        |             |             |             |             |             |             |             |             |             | 8 16        |             |             | 9 19        | 10 19       | 11 08       |             |             | 12 02       | 12 02       |
| Neudorf Bergstraße                                | 6 17               | 6 54        |             |             |             |             |             |             |             |             |             | 8 17        |             |             | 9 19        | 10 19       | 11 08       |             |             | 12 02       | 12 02       |
| Koblenz Ehrenbreitstein Festungsaufzug/DJH        | 6 18               | 6 55        |             |             |             |             |             |             |             |             |             | 8 18        |             |             | 9 20        | 10 20       | 11 09       |             |             | 12 03       | 12 03       |
| Koblenz Ehrenbreitstein Bf.                       | 6 19               | 6 56        |             |             |             |             |             |             |             |             |             | 8 19        |             |             | 9 21        | 10 21       | 11 10       |             |             | 12 04       | 12 04       |
| Koblenz Kapuzinerplatz/Fähre                      | 6 20               | 6 57        |             |             |             |             |             | 7 25        |             |             |             | 8 20        |             |             | 9 22        | 10 22       | 11 11       |             |             | 12 05       | 12 05       |
| Koblenz Rhein-Mosel-Halle                         | 6 23               | 7 01        |             |             | 6 59        | 7 09        | 7 28        | 7 32        |             |             |             | 8 23        |             |             | 9 23        | 10 25       | 11 12       |             |             | 12 08       | 12 08       |
| Koblenz Stadttheater/Schloss                      | 6 24               | 7 02        |             |             | 7 00        | 7 10        | 7 29        | 7 33        |             |             |             | 8 24        |             |             | 9 24        | 10 26       | 11 13       |             |             | 12 09       | 12 09       |
| Koblenz Zentralplatz/Forum/Clemensstr.            | 6 25               | 7 06        |             |             | 7 02        | 7 12        | 7 30        | 7 35        |             |             |             | 8 26        |             |             | 9 26        | 10 27       | 11 15       |             |             | 12 10       | 12 10       |
| Koblenz Rizzastraße                               |                    |             |             |             |             |             |             |             |             |             |             |             |             |             |             |             |             |             |             |             |             |
| Koblenz Christuskirche                            | 6 27               | 7 09        |             |             | 7 05        | 7 15        | 7 32        | 7 37        |             |             |             | 8 29        |             |             | 9 29        | 10 29       | 11 18       |             |             | 12 11       | 12 11       |
| <b>Koblenz Hbf (ZOB)</b>                          | ○                  | 6 35        | 7 17        |             | 7 08        | 7 18        | 7 40        | 7 40        |             |             |             | 8 31        |             |             | 9 33        | 10 37       | 11 21       |             |             | 12 15       | 12 15       |








- S nur an Schultagen
- F nur in den Ferien und an schulfreien Tagen
-  Fahrt der Linie 460
-  RegioBus
-  Anschluss nach Koblenz
-  Bus fährt Haltestellen in anderer Reihenfolge an
-  Anschluss nach Koblenz/ Montabaur über Südtangente über Urbar
-  S
-  über Urbar
-  Niederflurbus hält nur zum Ausstieg



RMV Rhein-Mosel Verkehrsgesellschaft mbH, 56068 Koblenz  
Info: DB Regio Bus Rhein-Mosel GmbH, Bahnhofplatz 1 - 3, 56410 Montabaur, ☎ 02602/1586-0, Fax: 02602/1586-50, montabaur@dbregiobus-sw.de

**Rosenmontag, Fastnachtdienstag sowie am Tag nach Christi Himmelfahrt und Fronleichnam Verkehr wie an schulfreien Tagen, Fronleichnam, 01.11. sowie 24.12. und 31.12. Verkehr wie an Sonn- und Feiertagen.**

| Fahrtnummer                                       | Montag bis Freitag |             |             |             |             |             |             |             |             |             |             |             |             |             |             |             | 0460<br>138 | 0460<br>144 |             |
|---|--------------------|-------------|-------------|-------------|-------------|-------------|-------------|-------------|-------------|-------------|-------------|-------------|-------------|-------------|-------------|-------------|-------------|-------------|-------------|
|   | 0460<br>080        | 0460<br>078 | 0116<br>062 | 0116<br>028 | 0116<br>034 | 0460<br>086 | 0460<br>038 | 0460<br>096 | 0460<br>104 | 0460<br>108 | 0460<br>106 | 0116<br>048 | 0116<br>050 | 0460<br>120 | 0116<br>052 | 0481<br>065 |             |             | 0460<br>126 |
| Verkehrsbeschränkungen                            | F                  | S           | S           | F           |             | S           | F           | S           |             | F           | S           |             |             |             |             |             |             |             |             |
| Anmerkungen                                       | F                  | F 99        | R A         | R A         | R 2         | 99          | F           | F           |             | F           | 99          | R A         | R 2         | F           | R 2         | 2           | F           |             |             |
| <b>Rennerod (Ww) Busbahnhof</b>                   |                    |             |             |             | 12 30       |             |             |             |             |             |             |             |             | 15 42       |             | 16 25       |             |             |             |
| Hellenhahn Sportplatz                             |                    |             |             |             | 12 34       |             |             |             |             |             |             |             |             | 15 46       |             | 16 29       |             |             |             |
| Hellenhahn Secker Straße                          |                    |             |             |             | 12 35       |             |             |             |             |             |             |             |             | 15 47       |             | 16 30       |             |             |             |
| Pottum  |                    |             |             |             | 12 38       |             |             |             |             |             |             |             |             | 15 50       |             | 16 33       |             |             |             |
| Stahhofen am Wiesensee                            |                    |             |             |             | 12 40       |             |             |             |             |             |             |             |             | 15 52       |             | 16 35       |             |             |             |
| Wiesensee Winner Ufer (nur vom 01.04. bis 31.10.) |                    |             |             |             | 12 42       |             |             |             |             |             |             |             |             | 15 54       |             |             |             |             |             |
| <b>Bad Marienberg ZOB</b>                         |                    |             |             |             |             |             |             |             |             |             |             |             |             |             |             |             |             |             |             |
| Bad Marienberg Neuer Weg                          |                    |             | 12 15       | 12 15       |             |             |             |             |             |             |             | 15 17       |             |             |             |             |             |             |             |
| Bad Marienberg-Langenbach DGH                     |                    |             | 12 19       | 12 19       |             |             |             |             |             |             |             | 15 21       |             |             |             |             |             |             |             |
| Hahn bei Bad Marienberg                           |                    |             | 12 20       | 12 20       |             |             |             |             |             |             |             | 15 22       |             |             |             |             |             |             |             |
| Dreisbach Kapellenstraße                          |                    |             | 12 23       | 12 23       |             |             |             |             |             |             |             | 15 25       |             |             |             |             |             |             |             |
| Höhn (Ww) Neuhochstein                            |                    |             | 12 25       | 12 25       |             |             |             |             |             |             |             | 15 27       |             |             |             |             |             |             |             |
| Höhn (Ww) Schönberg                               |                    |             | 12 27       | 12 27       |             |             |             |             |             |             |             | 15 29       |             |             |             |             |             |             |             |
| Höhn (Ww) Bf                                      |                    |             | 12 28       | 12 28       |             |             |             |             |             |             |             | 15 30       |             |             |             |             |             |             |             |
| Höhn (Ww) Marktplatz                              |                    |             | 12 30       | 12 30       |             |             |             |             |             |             |             | 15 32       |             |             |             |             |             |             |             |
| Ailertchen B255                                   |                    |             | 12 35       | 12 35       |             |             |             |             |             |             |             | 15 38       |             |             |             |             |             |             |             |
| Halbs Industriegebiet                             |                    |             |             | 12 37       |             |             |             |             |             |             |             | 15 41       |             |             |             |             |             |             |             |
| Halbs Mitte                                       |                    |             |             | 12 38       |             |             |             |             |             |             |             | 15 42       |             |             |             |             |             |             |             |
| Hergenroth (Ww) Bf                                |                    |             |             |             | 12 46       |             |             |             |             |             |             |             | 15 58       |             | 16 38       |             |             |             |             |
| Hergenroth (Ww) Ort                               |                    |             |             |             |             |             |             |             |             |             |             |             |             |             |             |             |             |             |             |
| Westerburg Jahnstr.                               |                    |             | 12 47       | 12 55       | 12 48       |             |             |             |             |             |             | 15 59       | 16 00       |             | 16 40       | 16 41       |             |             |             |
| Westerburg Langenhahnerstr.                       |                    |             |             | 12 54       | 12 49       |             |             |             |             |             |             | 15 58       | 16 01       |             |             | 16 42       |             |             |             |
| <b>Westerburg Bf</b>                              | ○                  |             |             | 12 52       | 12 51       |             |             |             |             |             |             | 15 56       | 16 03       |             |             | 16 44       |             |             |             |
| <b>Westerburg Bf</b>                              |                    |             |             | 12 52       | 12 51       |             |             |             |             |             |             | 15 56       | 16 03       |             |             | 16 44       |             |             |             |
| Westerburg Schulen                                |                    |             |             |             |             |             |             |             |             |             |             |             |             |             |             |             |             |             |             |
| Guckheim Busbucht                                 |                    |             |             |             | 12 57       |             |             |             |             |             |             |             | 16 09       |             |             |             |             |             |             |
| Herschbach (OWw) L300                             |                    |             |             |             | 13 00       |             |             |             |             |             |             |             | 16 12       |             |             |             |             |             |             |
| Meudt-Eisen                                       |                    |             |             |             | 13 03       |             |             |             |             |             |             |             | 16 15       |             |             |             |             |             |             |
| Meudt Kirchstraße                                 |                    |             |             |             | 13 05       |             |             |             |             |             |             |             | 16 17       |             |             |             |             |             |             |
| Boden   |                    |             |             |             | 13 10       |             |             |             |             |             |             |             | 16 22       |             |             | 17 19       |             |             |             |
| Heiligenroth Abzw.                                |                    |             |             |             | 13 13       |             |             |             |             |             |             |             | 16 25       |             |             |             |             |             |             |
| Montabaur Schulzentrum                            |                    | 12 35       |             |             | 13 33       |             |             |             |             |             |             | 15 28       |             |             |             |             |             |             |             |
| <b>Montabaur Bahnhof/FOM</b>                      | 12 36              | 12 32       |             |             | 13 16       | 13 28       | 13 40       | 13 45       | 14 35       |             | 15 15       | 15 25       | 16 28       | 16 35       |             | 17 30       |             | 18 45       | 19 35       |
| Montabaur Bahnhofstraße                           | 12 39              | 12 38       |             |             | 13 19       | 13 37       | 13 43       | 13 48       | 14 39       |             | 15 17       | 15 31       | 16 31       | 16 38       |             | 17 32       |             | 18 47       | 19 38       |
| Montabaur Konr.-Adenauer-Pl                       | 12 40              | 12 40       |             |             | 13 21       | 13 38       | 13 44       | 13 49       | 14 41       |             | 15 18       | 15 33       | 16 33       | 16 40       |             | 17 29       | 17 33       | 18 48       | 19 40       |
| Montabaur Kreishaus                               | 12 41              | 12 42       |             |             |             | 13 39       | 13 45       | 13 51       | 14 43       |             | 15 20       | 15 35       |             | 16 42       |             |             | 17 35       | 18 50       | 19 42       |
| Montabaur Quartier Süd                            | 12 42              | 12 43       |             |             |             | 13 40       | 13 46       | 13 53       | 14 44       |             | 15 21       | 15 36       |             | 16 43       |             |             | 17 36       | 18 51       | 19 43       |
| Horressen Abzw.                                   | 12 45              | 12 47       |             |             |             | 13 41       | 13 49       | 13 55       | 14 48       |             | 15 24       | 15 40       |             | 16 47       |             |             | 17 39       | 18 54       | 19 47       |
| Buttenweg   | 12 50              | 12 52       |             |             |             | 13 46       | 13 53       | 13 58       | 14 54       |             | 15 28       | 15 46       |             | 16 52       |             |             | 17 43       | 18 58       | 19 53       |
| Neuhäusel Hauptstraße                             | 12 55              | 12 57       |             |             |             | 13 51       | 13 57       | 14 02       | 14 58       |             | 15 33       | 15 50       |             | 16 57       |             |             | 17 48       | 19 03       | 19 57       |
| Denzerheide                                       | 13 07              | 13 14       |             |             |             | 14 01       | 14 14       | 14 05       | 14 59       |             | 15 50       | 15 52       |             | 17 14       |             |             | 18 05       | 19 20       | 19 58       |
| Koblenz-Immendorf Reuschweg                       | 13 08              | 13 15       |             |             |             | 14 02       | 14 15       | 14 07       | 15 00       |             | 15 51       | 15 53       |             | 17 15       |             |             | 18 06       | 19 21       | 19 59       |
| Koblenz-Arenberg Pfarrer-Kraus-Str./L127          | 13 09              | 13 16       |             |             |             | 14 04       | 14 16       | 14 08       | 15 02       |             | 15 52       | 15 55       |             | 17 17       |             |             | 18 07       | 19 22       | 20 01       |
| Koblenz-Arenberg Kloster                          | 13 10              | 13 17       |             |             |             | 14 05       | 14 17       | 14 09       | 15 03       |             | 15 53       | 15 56       |             | 17 18       |             |             | 18 08       | 19 23       | 20 02       |
| Koblenz-Niederberg Kirche                         | 13 14              | 13 22       |             |             |             | 14 09       | 14 22       | 14 10       | 15 08       |             | 15 58       | 16 01       |             | 17 20       |             |             | 18 13       | 19 28       | 20 05       |
| Koblenz Neudorfer Weg                             | 13 16              | 13 24       |             |             |             | 14 10       | 14 24       | 14 11       | 15 09       |             | 16 00       | 16 02       |             | 17 22       |             |             | 18 15       | 19 30       | 20 06       |
| Neudorf Bergstraße                                | 13 16              | 13 24       |             |             |             | 14 10       | 14 24       | 14 12       | 15 09       |             | 16 00       | 16 02       |             | 17 22       |             |             | 18 15       | 19 30       | 20 06       |
| Koblenz Ehrenbreitstein Festungsaufzug/DJH        | 13 17              | 13 25       |             |             |             | 14 11       | 14 25       | 14 13       | 15 10       |             | 16 01       | 16 03       |             | 17 23       |             |             | 18 16       | 19 31       | 20 07       |
| Koblenz Ehrenbreitstein Bf.                       | 13 18              | 13 26       |             |             |             | 14 12       | 14 26       | 14 14       | 15 11       |             | 16 02       | 16 04       |             | 17 24       |             |             | 18 17       | 19 32       | 20 08       |
| Koblenz Kapuzinerplatz/Fähre                      | 13 19              | 13 27       |             |             |             | 14 13       | 14 27       | 14 15       | 15 12       |             | 16 03       | 16 05       |             | 17 25       |             |             | 18 18       | 19 33       | 20 09       |
| Koblenz Rhein-Mosel-Halle                         | 13 21              | 13 30       |             |             |             | 14 14       | 14 28       | 14 17       | 15 13       |             | 16 06       | 16 06       |             | 17 28       |             |             | 18 21       | 19 36       | 20 10       |
| Koblenz Stadttheater/Schloss                      | 13 22              | 13 31       |             |             |             | 14 15       | 14 29       | 14 18       | 15 14       |             | 16 07       | 16 07       |             | 17 29       |             |             | 18 22       | 19 37       | 20 11       |
| Koblenz Zentralplatz/Forum/Clemensstr.            | 13 23              | 13 32       |             |             |             | 14 17       | 14 31       | 14 19       | 15 16       |             | 16 08       | 16 09       |             | 17 30       |             |             | 18 23       | 19 38       | 20 13       |
| Koblenz Rizzastraße                               |                    |             |             |             |             |             |             |             |             |             |             |             |             |             |             |             |             |             |             |
| Koblenz Christuskirche                            | 13 24              | 13 34       |             |             |             | 14 20       | 14 33       | 14 23       | 15 19       |             | 16 10       | 16 12       |             | 17 32       |             |             | 18 25       | 19 40       | 20 16       |
| <b>Koblenz Hbf (ZOB)</b>                          | ○                  | 13 26       | 13 39       |             |             | 14 24       | 14 36       | 14 25       | 15 22       |             | 16 18       | 16 17       |             | 17 34       |             |             | 18 33       | 19 48       | 20 19       |

- S nur an Schultagen
- F nur in den Ferien und an schulfreien Tagen
-  Fahrt der Linie 460
-  RegioBus
-  Anschluss nach Koblenz
-  Bus fährt Haltestellen in anderer Reihenfolge an
-  Anschluss nach Koblenz/ Montabaur
-  Niederflerbus
-  hält nur zum Ausstieg










RMV Rhein-Mosel Verkehrsgesellschaft mbH, 56068 Koblenz

Info: DB Regio Bus Rhein-Mosel GmbH, Bahnhofplatz 1 - 3, 56410 Montabaur, ☎ 02602/1586-0, Fax: 02602/1586-50, montabaur@dbregiobus-sw.de

**Rosenmontag, Fastnachtdienstag sowie am Tag nach Christi Himmelfahrt und Fronleichnam Verkehr wie an schulfreien Tagen, Fronleichnam, 01.11. sowie 24.12. und 31.12. Verkehr wie an Sonn- und Feiertagen.**






























|   |             | Samstag     |             |             |             |             |             |             |             |             |             |             |             |             |             |             |             |             |             |             |             |   |
|---|-------------|-------------|-------------|-------------|-------------|-------------|-------------|-------------|-------------|-------------|-------------|-------------|-------------|-------------|-------------|-------------|-------------|-------------|-------------|-------------|-------------|---|
| Fahrtnummer                                       | 0460<br>020 | 0460<br>044 | 0460<br>054 | 0116<br>018 | 0116<br>020 | 0460<br>060 | 0460<br>062 | 0460<br>076 | 0116<br>032 | 0116<br>036 | 0460<br>088 | 0460<br>100 | 0460<br>110 | 0116<br>040 | 0116<br>044 | 0460<br>124 | 0460<br>130 | 0460<br>134 | 0116<br>056 | 0116<br>058 | 0460<br>140 |   |
| Verkehrsbeschränkungen                            |             |             |             |             |             |             |             |             |             |             |             |             |             |             |             |             |             |             |             |             |             |   |
| Anmerkungen                                       | F           | Ⓜ           | F           | Ⓜ           | R A         | R 2         | Ⓜ           | F           | F           | Ⓜ           | R A         | R 2         | F           | Ⓜ           | F           | Ⓜ           | R A         | R 2         | Ⓜ           | F           | Ⓜ           | F |
| <b>Rennerod (Ww) Busbahnhof</b>                   |             |             |             |             | 9 35        |             |             |             | 12 35       |             |             |             |             | 15 35       |             |             |             |             | 18 35       |             |             |   |
| Hellenhahn Sportplatz                             |             |             |             |             | 9 39        |             |             |             | 12 39       |             |             |             |             | 15 39       |             |             |             |             | 18 39       |             |             |   |
| Hellenhahn Secker Straße                          |             |             |             |             | 9 40        |             |             |             | 12 40       |             |             |             |             | 15 40       |             |             |             |             | 18 40       |             |             |   |
| Pottum  |             |             |             |             | 9 43        |             |             |             | 12 43       |             |             |             |             | 15 43       |             |             |             |             | 18 43       |             |             |   |
| Stahnhofen am Wiesensee                           |             |             |             |             | 9 45        |             |             |             | 12 45       |             |             |             |             | 15 45       |             |             |             |             | 18 45       |             |             |   |
| Wiesensee Winzer Ufer (nur vom 01.04. bis 31.10.) |             |             |             |             | 9 47        |             |             |             | 12 47       |             |             |             |             | 15 47       |             |             |             |             | 18 47       |             |             |   |
| <b>Bad Marienberg ZOB</b>                         |             |             |             | 9 10        |             |             |             | 12 10       |             |             |             |             | 15 10       |             |             |             |             |             | 18 10       |             |             |   |
| Bad Marienberg Neuer Weg                          |             |             |             | 9 12        |             |             |             | 12 12       |             |             |             |             | 15 12       |             |             |             |             |             | 18 12       |             |             |   |
| Bad Marienberg-Langenbach DGH                     |             |             |             | 9 16        |             |             |             | 12 16       |             |             |             |             | 15 16       |             |             |             |             |             | 18 16       |             |             |   |
| Hahn bei Bad Marienberg                           |             |             |             | 9 17        |             |             |             | 12 17       |             |             |             |             | 15 17       |             |             |             |             |             | 18 17       |             |             |   |
| Dreisbach Kapellenstraße                          |             |             |             | 9 20        |             |             |             | 12 20       |             |             |             |             | 15 20       |             |             |             |             |             | 18 20       |             |             |   |
| Höhn (Ww) Neuhochstein                            |             |             |             | 9 22        |             |             |             | 12 22       |             |             |             |             | 15 22       |             |             |             |             |             | 18 22       |             |             |   |
| Höhn (Ww) Schönberg                               |             |             |             | 9 24        |             |             |             | 12 24       |             |             |             |             | 15 24       |             |             |             |             |             | 18 24       |             |             |   |
| Höhn (Ww) Bf                                      |             |             |             | 9 25        |             |             |             | 12 25       |             |             |             |             | 15 25       |             |             |             |             |             | 18 25       |             |             |   |
| Höhn (Ww) Marktplatz                              |             |             |             | 9 27        |             |             |             | 12 27       |             |             |             |             | 15 27       |             |             |             |             |             | 18 27       |             |             |   |
| Ailertchen B255                                   |             |             |             | 9 32        |             |             |             | 12 32       |             |             |             |             | 15 32       |             |             |             |             |             | 18 32       |             |             |   |
| Halbs Industriegebiet                             |             |             |             | 9 35        |             |             |             | 12 35       |             |             |             |             | 15 35       |             |             |             |             |             | 18 35       |             |             |   |
| Halbs Mitte                                       |             |             |             | 9 36        |             |             |             | 12 36       |             |             |             |             | 15 36       |             |             |             |             |             | 18 36       |             |             |   |
| Hergenroth (Ww) Bf                                |             |             |             |             | 9 51        |             |             | 12 51       |             |             |             |             | 15 51       |             |             |             |             |             | 18 51       |             |             |   |
| Hergenroth (Ww) Ort                               |             |             |             |             | 9 51        |             |             | 12 51       |             |             |             |             | 15 51       |             |             |             |             |             | 18 51       |             |             |   |
| Westerburg Jahnstr.                               |             |             |             | 9 53        | 9 53        |             |             | 12 53       | 12 53       |             |             |             | 15 53       | 15 53       |             |             |             |             | 18 53       | 18 53       |             |   |
| Westerburg Langenhahnerstr.                       |             |             |             | 9 52        | 9 54        |             |             | 12 52       | 12 54       |             |             |             | 15 52       | 15 54       |             |             |             |             | 18 52       | 18 54       |             |   |
| <b>Westerburg Bf</b>                              | ○           |             |             | 9 50        | 9 56        |             |             | 12 50       | 12 56       |             |             |             | 15 50       | 15 56       |             |             |             |             | 18 50       | 18 56       |             |   |
| <b>Westerburg Bf</b>                              |             |             |             | 9 50        | 9 56        |             |             | 12 50       | 12 56       |             |             |             | 15 50       | 15 56       |             |             |             |             | 18 50       | 18 56       |             |   |
| Westerburg Schulen                                |             |             |             |             |             |             |             |             |             |             |             |             |             |             |             |             |             |             |             |             |             |   |
| Guckheim Busbucht                                 |             |             |             |             | 10 02       |             |             | 13 02       |             |             |             |             | 16 02       |             |             |             |             |             | 19 02       |             |             |   |
| Herschbach (OWw) L300                             |             |             |             |             | 10 05       |             |             | 13 05       |             |             |             |             | 16 05       |             |             |             |             |             | 19 05       |             |             |   |
| Meudt-Eisen                                       |             |             |             |             | 10 08       |             |             | 13 08       |             |             |             |             | 16 08       |             |             |             |             |             | 19 08       |             |             |   |
| Meudt Kirchstraße                                 |             |             |             |             | 10 10       |             |             | 13 10       |             |             |             |             | 16 10       |             |             |             |             |             | 19 10       |             |             |   |
| Boden   |             |             |             |             | 10 15       |             |             | 13 15       |             |             |             |             | 16 15       |             |             |             |             |             | 19 15       |             |             |   |
| Heiligenroth Abzw.                                |             |             |             |             | 10 18       |             |             | 13 18       |             |             |             |             | 16 18       |             |             |             |             |             | 19 18       |             |             |   |
| Montabaur Schulzentrum                            |             |             |             |             |             |             |             |             |             |             |             |             |             |             |             |             |             |             |             |             |             |   |
| <b>Montabaur Bahnhof/FOM</b>                      | 6 35        | 8 35        | 9 30        |             | 10 21       | 10 35       | 11 15       | 12 35       | 13 21       | 13 25       | 14 35       | 15 30       | 16 21       | 16 35       | 17 30       | 18 35       |             | 19 21       | 19 30       |             |             |   |
| Montabaur Bahnhofstraße                           | 6 38        | 8 38        | 9 33        |             | 10 24       | 10 39       | 11 18       | 12 38       | 13 24       | 13 29       | 14 38       | 15 34       | 16 24       | 16 38       | 17 34       | 18 38       |             | 19 24       | 19 34       |             |             |   |
| Montabaur Konr.-Adenauer-Pl                       | 6 39        | 8 40        | 9 35        |             | 10 26       | 10 41       | 11 20       | 12 40       | 13 26       | 13 31       | 14 40       | 15 36       | 16 26       | 16 40       | 17 36       | 18 40       |             | 19 26       | 19 36       |             |             |   |
| Montabaur Kreishaus                               | 6 40        | 8 42        | 9 37        |             |             | 10 43       | 11 22       | 12 42       |             | 13 33       | 14 42       | 15 38       |             | 16 42       | 17 38       | 18 42       |             |             | 19 38       |             |             |   |
| Montabaur Quartier Süd                            | 6 41        | 8 43        | 9 38        |             |             | 10 44       | 11 23       | 12 43       |             | 13 34       | 14 43       | 15 39       |             | 16 43       | 17 39       | 18 43       |             |             | 19 39       |             |             |   |
| Horressen Abzw.                                   | 6 44        | 8 47        | 9 42        |             |             | 10 48       | 11 27       | 12 47       |             | 13 38       | 14 47       | 15 43       |             | 16 47       | 17 43       | 18 47       |             |             | 19 43       |             |             |   |
| Buttenweg   | 6 47        | 8 53        | 9 48        |             |             | 10 54       | 11 33       | 12 53       |             | 13 43       | 14 53       | 15 49       |             | 16 53       | 17 49       | 18 53       |             |             | 19 49       |             |             |   |
| Neuhäusel Hauptstraße                             | 6 52        | 8 57        | 9 52        |             |             | 10 58       | 11 37       | 12 57       |             | 13 48       | 14 57       | 15 53       |             | 16 57       | 17 53       | 18 57       |             |             | 19 53       |             |             |   |
| Denzeltheide                                      | 7 12        | 9 14        | 10 09       |             |             | 10 59       | 11 54       | 12 58       |             | 14 05       | 14 58       | 15 54       |             | 16 58       | 17 54       | 19 14       |             |             | 19 54       |             |             |   |
| Koblenz-Immendorf Reuschweg                       | 7 14        | 9 15        | 10 10       |             |             | 11 00       | 11 55       | 12 59       |             | 14 06       | 14 59       | 15 55       |             | 16 59       | 17 55       | 19 15       |             |             | 19 55       |             |             |   |
| Koblenz-Arenberg Pfarrer-Kraus-Str./L127          | 7 15        | 9 17        | 10 12       |             |             | 11 02       | 11 57       | 13 01       |             | 14 07       | 15 01       | 15 57       |             | 17 01       | 17 57       | 19 17       |             |             | 19 57       |             |             |   |
| Koblenz-Arenberg Kloster                          | 7 16        | 9 18        | 10 13       |             |             | 11 03       | 11 58       | 13 02       |             | 14 08       | 15 02       | 15 58       |             | 17 02       | 17 58       | 19 18       |             |             | 19 58       |             |             |   |
| Koblenz-Niederberg Kirche                         | 7 19        | 9 23        | 10 15       |             |             | 11 08       | 12 00       | 13 07       |             | 14 10       | 15 07       | 16 01       |             | 17 07       | 18 01       | 19 21       |             |             | 20 01       |             |             |   |
| Koblenz Neudorfer Weg                             | 7 22        | 9 24        | 10 16       |             |             | 11 09       | 12 01       | 13 08       |             | 14 12       | 15 08       | 16 02       |             | 17 08       | 18 02       | 19 22       |             |             | 20 02       |             |             |   |
| Neudorf Bergstraße                                | 7 22        | 9 24        | 10 16       |             |             | 11 09       | 12 01       | 13 08       |             | 14 12       | 15 08       | 16 02       |             | 17 08       | 18 02       | 19 22       |             |             | 20 02       |             |             |   |
| Koblenz Ehrenbreitstein Festungsaufzug/DJH        | 7 23        | 9 25        | 10 17       |             |             | 11 10       | 12 02       | 13 09       |             | 14 13       | 15 09       | 16 03       |             | 17 09       | 18 03       | 19 23       |             |             | 20 03       |             |             |   |
| Koblenz Ehrenbreitstein Bf.                       | 7 24        | 9 26        | 10 18       |             |             | 11 11       | 12 03       | 13 10       |             | 14 14       | 15 10       | 16 04       |             | 17 10       | 18 04       | 19 24       |             |             | 20 04       |             |             |   |
| Koblenz Kapuzinerplatz/Fähre                      | 7 25        | 9 27        | 10 19       |             |             | 11 12       | 12 04       | 13 11       |             | 14 15       | 15 11       | 16 05       |             | 17 11       | 18 05       | 19 25       |             |             | 20 05       |             |             |   |
| Koblenz Rhein-Mosel-Halle                         | 7 29        | 9 29        | 10 21       |             |             | 11 13       | 12 06       | 13 13       |             | 14 18       | 15 13       | 16 06       |             | 17 13       | 18 07       | 19 27       |             |             | 20 06       |             |             |   |
| Koblenz Stadttheater/Schloss                      | 7 30        | 9 30        | 10 22       |             |             | 11 14       | 12 07       | 13 14       |             | 14 19       | 15 14       | 16 07       |             | 17 14       | 18 08       | 19 28       |             |             | 20 07       |             |             |   |
| Koblenz Zentralplatz/Forum/Clemensstr.            | 7 31        | 9 32        | 10 24       |             |             | 11 16       | 12 09       | 13 16       |             | 14 20       | 15 16       | 16 09       |             | 17 16       | 18 10       | 19 30       |             |             | 20 09       |             |             |   |
| Koblenz Rizzastraße                               |             |             |             |             |             |             |             |             |             |             |             |             |             |             |             |             |             |             |             |             |             |   |
| Koblenz Christuskirche                            | 7 32        | 9 35        | 10 27       |             |             | 11 19       | 12 12       | 13 19       |             | 14 22       | 15 19       | 16 12       |             | 17 19       | 18 13       | 19 33       |             |             | 20 12       |             |             |   |
| <b>Koblenz Hbf (ZOB)</b>                          | ○           | 7 34        | 9 38        | 10 30       |             | 11 22       | 12 15       | 13 22       |             | 14 30       | 15 22       | 16 15       |             | 17 22       | 18 15       | 19 36       |             |             | 20 15       |             |             |   |









-  Fahrt der Linie 460
-  RegioBus
-  Anschluß nach Koblenz
-  Bus fährt Haltestellen in anderer Reihenfolge an
-  Anschluß nach Koblenz/ Montabaur
-  Niederflerbus
-  hält nur zum Ausstieg



RMV Rhein-Mosel Verkehrsgesellschaft mbH, 56068 Koblenz  
Info: DB Regio Bus Rhein-Mosel GmbH, Bahnhofplatz 1 - 3, 56410 Montabaur, ☎ 02602/1586-0, Fax: 02602/1586-50, montabaur@dbregiobus-sw.de

**Rosenmontag, Fastnachtsternstag sowie am Tag nach Christi Himmelfahrt und Fronleichnam Verkehr wie an schulfreien Tagen, Fronleichnam, 01.11. sowie 24.12. und 31.12. Verkehr wie an Sonn- und Feiertagen.**

| Fahrtnummer                                      | Sonn- und Feiertag  |   |   |   |   |   |   |  |   |   |   |   |   |   |   |  |
|--|---|---|---|---|---|---|---|--|---|---|---|---|---|---|---|--|
|  | 0460<br>046   | 0116<br>016   | 0116<br>022   | 0460<br>058   | 0116<br>030   | 0116<br>038   | 0460<br>074   | 0460<br>102  | 0116<br>042   | 0116<br>046   | 0460<br>122   | 0116<br>054   | 0116<br>060   | 0460<br>136   | 0460<br>142   |  |
| Verkehrsbeschränkungen                           | X   |   |   |   |   |   |   |  |   | W   | W8  | W   | W   | W8  | W8  |  |
| Anmerkungen                                      |   |   |   |   |   |   |   |   |   |   |   |   |   |   |   |  |
| <b>Rennerod (Ww) Busbahnhof</b>                  |   |   | 9 35  |   | 11 35   |   |   |  | 15 35   |   |   |   | 17 40   |   |   |  |
| Hellenhahn Sportplatz                            |   |   | 9 39  |   | 11 39   |   |   |  | 15 39   |   |   |   | 17 44   |   |   |  |
| Hellenhahn Secker Straße                         |   |   | 9 40  |   | 11 40   |   |   |  | 15 40   |   |   |   | 17 45   |   |   |  |
| Pottum   |   |   | 9 43  |   | 11 43   |   |   |  | 15 43   |   |   |   | 17 48   |   |   |  |
| Stahlfhofen am Wiesensee                         |   |   | 9 45  |   | 11 45   |   |   |  | 15 45   |   |   |   | 17 50   |   |   |  |
| Wiesensee Winer Ufer (nur vom 01.04. bis 31.10.) |   |   | 9 47  |   | 11 47   |   |   |  | 15 47   |   |   |   | 17 52   |   |   |  |
| <b>Bad Marienberg ZOB</b>                        |   | 9 10  |   |   | 10 50   |   |   |  | 15 10   |   |   | 17 10   |   |   |   |  |
| Bad Marienberg Neuer Weg                         |   | 9 12  |   |   | 10 52   |   |   |  | 15 12   |   |   | 17 12   |   |   |   |  |
| Bad Marienberg-Langenbach DGH                    |   | 9 16  |   |   | 10 56   |   |   |  | 15 16   |   |   | 17 16   |   |   |   |  |
| Hahn bei Bad Marienberg                          |   | 9 17  |   |   | 10 57   |   |   |  | 15 17   |   |   | 17 17   |   |   |   |  |
| Dreisbach Kapellenstraße                         |   | 9 20  |   |   | 11 00   |   |   |  | 15 20   |   |   | 17 20   |   |   |   |  |
| Höhn (Ww) Neuhochstein                           |   | 9 22  |   |   | 11 02   |   |   |  | 15 22   |   |   | 17 22   |   |   |   |  |
| Höhn (Ww) Schönberg                              |   | 9 24  |   |   | 11 04   |   |   |  | 15 24   |   |   | 17 24   |   |   |   |  |
| Höhn (Ww) Bf                                     |   | 9 25  |   |   | 11 05   |   |   |  | 15 25   |   |   | 17 25   |   |   |   |  |
| Höhn (Ww) Marktplatz                             |   | 9 27  |   |   | 11 07   |   |   |  | 15 27   |   |   | 17 27   |   |   |   |  |
| Ailertchen B255                                  |   | 9 32  |   |   | 11 12   |   |   |  | 15 32   |   |   | 17 32   |   |   |   |  |
| Halbs Industriegebiet                            |   | 9 35  |   |   | 11 15   |   |   |  | 15 35   |   |   | 17 35   |   |   |   |  |
| Halbs Mitte                                      |   | 9 36  |   |   | 11 16   |   |   |  | 15 36   |   |   | 17 36   |   |   |   |  |
| Hergenroth (Ww) Bf                               |   |   | 9 51  |   | 11 51   |   |   |  | 15 51   |   |   | 17 56   |   |   |   |  |
| Hergenroth (Ww) Ort                              |   |   |   |   |   |   |   |  |   |   |   |   |   |   |   |  |
| Westerburg Jahnstr.                              |   | 9 53  | 9 53  |   | 11 33   | 11 53   |   |  | 15 53   | 15 53   |   | 17 53   | 17 58   |   |   |  |
| Westerburg Langenhahnerstr.                      |   | 9 52  | 9 54  |   | 11 32   | 11 54   |   |  | 15 52   | 15 54   |   | 17 52   | 17 59   |   |   |  |
| <b>Westerburg Bf</b>                             | ○   | 9 50  | 9 56  |   | 11 30   | 11 56   |   |  | 15 50   | 15 56   |   | 17 50   | 18 01   |   |   |  |
| <b>Westerburg Bf</b>                             |   | 9 50  | 9 56  |   | 11 30   | 11 56   |   |  | 15 50   | 15 56   |   | 17 50   | 18 01   |   |   |  |
| Westerburg Schulen                               |   |   |   |   |   |   |   |  |   |   |   |   |   |   |   |  |
| Guckheim Busbucht                                |   |   | 10 02   |   | 12 02   |   |   |  | 16 02   |   |   | 18 07   |   |   |   |  |
| Herschbach (OWw) L300                            |   |   | 10 05   |   | 12 05   |   |   |  | 16 05   |   |   | 18 10   |   |   |   |  |
| Meudt-Eisen                                      |   |   | 10 08   |   | 12 08   |   |   |  | 16 08   |   |   | 18 13   |   |   |   |  |
| Meudt Kirchstraße                                |   |   | 10 10   |   | 12 10   |   |   |  | 16 10   |   |   | 18 15   |   |   |   |  |
| Boden  |   |   | 10 15   |   | 12 15   |   |   |  | 16 15   |   |   | 18 20   |   |   |   |  |
| Heiligenroth Abzw.                               |   |   | 10 18   |   | 12 18   |   |   |  | 16 18   |   |   | 18 23   |   |   |   |  |
| Montabaur Schulzentrum                           |   |   |   |   |   |   |   |  |   |   |   |   |   |   |   |  |
| <b>Montabaur Bahnhof/FOM</b>                     | 8 30  |   | 10 21   | 10 30   | 12 21   | 12 35   | 14 35   | 16 21  | 16 45   | 18 26   | 18 35   | 20 55   |   |   |   |  |
| Montabaur Bahnhofstraße                          | 8 33  |   | 10 24   | 10 33   | 12 24   | 12 38   | 14 38   | 16 24  | 16 48   | 18 29   | 18 38   | 20 59   |   |   |   |  |
| Montabaur Konr.-Adenauer-Pl                      | 8 35  |   | 10 26   | 10 35   | 12 26   | 12 40   | 14 40   | 16 26  | 16 50   | 18 31   | 18 40   | 21 01   |   |   |   |  |
| Montabaur Kreishaus                              | 8 37  |   |   | 10 37   |   | 12 42   | 14 42   |  | 16 52   |   | 18 42   | 21 03   |   |   |   |  |
| Montabaur Quartier Süd                           | 8 38  |   |   | 10 38   |   | 12 43   | 14 43   |  | 16 53   |   | 18 43   | 21 04   |   |   |   |  |
| Horressen Abzw.                                  | 8 42  |   |   | 10 42   |   | 12 47   | 14 47   |  | 16 57   |   | 18 47   | 21 08   |   |   |   |  |
| Buttenweg  | 8 48  |   |   | 10 48   |   | 12 53   | 14 53   |  | 17 03   |   | 18 53   | 21 14   |   |   |   |  |
| Neuhäusel Hauptstraße                            | 8 52  |   |   | 10 52   |   | 12 57   | 14 57   |  | 17 07   |   | 18 57   | 21 18   |   |   |   |  |
| Denzerheide                                      | 9 12  |   |   | 11 12   |   | 12 58   | 15 17   |  | 17 08   |   | 19 17   | 21 19   |   |   |   |  |
| Koblenz-Immendorf Reuschweg                      | 9 13  |   |   | 11 13   |   | 12 59   | 15 18   |  | 17 09   |   | 19 18   | 21 20   |   |   |   |  |
| Koblenz-Arenberg Pfarrer-Kraus-Str./L127         | 9 15  |   |   | 11 15   |   | 13 01   | 15 20   |  | 17 11   |   | 19 20   | 21 22   |   |   |   |  |
| Koblenz-Arenberg Kloster                         | 9 16  |   |   | 11 16   |   | 13 02   | 15 21   |  | 17 12   |   | 19 21   | 21 23   |   |   |   |  |
| Koblenz-Niederberg Kirche                        | 9 22  |   |   | 11 22   |   | 13 07   | 15 27   |  | 17 17   |   | 19 25   | 21 26   |   |   |   |  |
| Koblenz Neudorfer Weg                            | 9 23  |   |   | 11 23   |   | 13 08   | 15 28   |  | 17 18   |   | 19 26   | 21 27   |   |   |   |  |
| Neudorf Bergstraße                               | 9 23  |   |   | 11 23   |   | 13 08   | 15 28   |  | 17 18   |   | 19 26   | 21 27   |   |   |   |  |
| Koblenz Ehrenbreitstein Festungsaufzug/DJH       | 9 24  |   |   | 11 24   |   | 13 09   | 15 29   |  | 17 19   |   | 19 27   | 21 28   |   |   |   |  |
| Koblenz Ehrenbreitstein Bf.                      | 9 25  |   |   | 11 25   |   | 13 10   | 15 30   |  | 17 20   |   | 19 28   | 21 29   |   |   |   |  |
| Koblenz Kapuzinerplatz/Fähre                     | 9 26  |   |   | 11 26   |   | 13 11   | 15 31   |  | 17 21   |   | 19 29   | 21 30   |   |   |   |  |
| Koblenz Rhein-Mosel-Halle                        | 9 28  |   |   | 11 28   |   | 13 13   | 15 33   |  | 17 23   |   | 19 31   | 21 31   |   |   |   |  |
| Koblenz Stadttheater/Schloss                     | 9 29  |   |   | 11 29   |   | 13 14   | 15 34   |  | 17 24   |   | 19 32   | 21 32   |   |   |   |  |
| Koblenz Zentralplatz/Forum/Clemensstr.           | 9 31  |   |   | 11 31   |   | 13 16   | 15 36   |  | 17 26   |   | 19 34   | 21 34   |   |   |   |  |
| Koblenz Rizzastraße                              |   |   |   |   |   |   |   |  |   |   |   |   |   |   |   |  |
| Koblenz Christuskirche                           | 9 33  |   |   | 11 33   |   | 13 19   | 15 39   |  | 17 29   |   | 19 37   | 21 37   |   |   |   |  |
| <b>Koblenz Hbf (ZOB)</b>                         | ○   | 9 35  |   | 11 35   |   | 13 22   | 15 42   |  | 17 32   |   | 19 40   | 21 40   |   |   |   |  |

X nicht am 25.12. und 01.01.  RegioBus  Anschluß nach Koblenz/  
W nicht am 24.12. und 31.12.  Anschluß nach Koblenz Bus fährt Haltestellen in anderer  Montabaur  
W8 nicht am 24.12.2017  Reihenfolge an  Niederflurbus  
 Fahrt der Linie 460  hält nur zum Ausstieg